

WESTERN
AUSTRALIAN
GOVERNMENT

Gazette

5747



PERTH, TUESDAY, 19 OCTOBER 1993 No. 143

PUBLISHED BY AUTHORITY G. L. DUFFIELD, GOVERNMENT PRINTER AT 3.30 PM

Publishing Details

The Western Australian *Government Gazette* is published by State Print for the State of Western Australia on Tuesday and Friday of each week unless disrupted by Public Holidays or unforeseen circumstances (changes to this arrangement will be advertised beforehand on the inside cover).

Special *Government Gazettes* and Extraordinary *Government Gazettes* are published periodically, only the special gazettes are included in the subscription price.

The following guidelines should be followed to ensure publication in the *Government Gazette*.

- Material submitted to the Executive Council and which requires gazettal will require a copy of the signed Executive Council Minute Paper and in some cases the Parliamentary Counsel's Certificate.
- Copy should be received by the Manager, Law Publisher no later than 3.00 p.m. on Wednesday (Friday edition) or 3.00 p.m. on Friday (Tuesday edition).
- Lengthy or complicated notices should be forwarded several days before advertised closing date for copy. This is to ensure inclusion in current edition. Failure to observe this request could result in the notice being held over until the following edition.
- Proofs will be supplied only when requested.
- No additions or amendments to material for publication will be accepted by telephone.

Send copy to:

The Manager,
Law Publisher
State Print
Station Street, Wembley, 6014
Telephone: 383 8851 Fax: 383 8888

Advertisers should note:

- All Notices should be written in 'plain English'.
- Signatures (in particular) and proper names must be legible.
- All copy should be typed and double spaced.
- If it is necessary through isolation or urgency to communicate by facsimile, confirmation is not required by post. If original copy is forwarded later and published, the cost will be borne by the advertiser.
- Documents not clearly prepared and in the required format for gazettal, will be returned to the sender unpublished.
- Late copy received at Law Publisher will be placed in the following issue irrespective of any date/s mentioned in the copy.

IMPORTANT COPYRIGHT NOTICE

© State of Western Australia

This work is copyright. Apart from any use as permitted under the *Copyright Act 1968*, no part may be reproduced by any process without written permission from the Government Printer, State Print. Inquiries should be directed to the Manager, Law Publisher, P.O. Box 38, Wembley, W.A. 6014.

Advertising Rates and Payments

Effective from 20 September 1993.

Deceased Estate notices, (per estate)—\$15.20

Real Estate and Business Agents and Finance Brokers Licences, (per notice)—\$35.10

Other Public Notices Section articles \$35.10 (except items of an exceptionally large nature, then arrangements will be made for invoicing).

All other Notices

Per Column Centimetre—\$6.95

Bulk Notices—\$128.40 per page

Clients will be invoiced for advertising charges

COUNTER SALES 1993-94

(As from 1 October 1993)

	\$
Government Gazette—(General)	1.90
Government Gazette—(Special)	
Up to 2 pages	1.90
Over 2 pages	3.80
Hansard	11.40
Industrial Gazette	10.20
Bound Volumes of Statutes	190.00

IMPORTANT NOTICE

Periodically notices are published indicating a variation in normal publishing arrangements:

- Easter or Christmas editions etc—these notices appear approximately 4 weeks prior to any change.
- Extraordinary gazettes not circulated to all subscribers—these notices appear in the following general edition of the gazette.

In all cases notices are published on page 2 and readers are urged to check accordingly prior to contacting State Print.

G. L. DUFFIELD, Director.

PROCLAMATION

AA101

**LAND ACT 1933
CLASSIFICATION OF RESERVED LANDS
PROCLAMATION**

WESTERN AUSTRALIA G. A. KENNEDY, The Deputy of the Governor, [L.S.]	}	The Honourable Geoffrey Alexander Kennedy, the deputy of the Governor of the State of Western Australia.
------------------------------------------------------------------------------	---	----------------------------------------------------------------------------------------------------------------

DOLA File: 3176/962.

Under section 31 (1) (a) of the Land Act 1933, I, the deputy of the Governor acting with the advice and consent of the Executive Council, hereby classify as of Class "A" Reserve No. 31880 comprising Nelson Locations 2237, 12559, 12561, 12566, 12567, 12568, 12694, 12988, 12991, 13065, 13200, 13201 and 13202 with an area of about 11 310.8318 hectares for the designated purpose of "Water and Conservation of Flora and Fauna".

Local Authority—Shire of Manjimup.

Given under my hand and the Seal of the State on 12 October 1993.

By Command,

GEORGE CASH, Minister for Lands.

GOD SAVE THE QUEEN !

EMPLOYMENT AND TRAINING

EM401

**STATE EMPLOYMENT AND SKILLS DEVELOPMENT ACT 1990
SKILLS STANDARDS AND ACCREDITATION BOARD**

Office of the Minister for Employment and Training,
Perth 1993.

It is hereby notified for general information that the Deputy of the Governor has, in accordance with the provisions of section 27 of the State Employment and Skills Development Act (1990), approved the re-appointment of:

David Napoli of 113 Thomas Street, Subiaco under Section 27(2)(b)

Ms Donna White of 75 Canning Highway, Victoria Park under Section 27(2)(c)

Dr Anne Ghisalberti of Unit 4/26 Broome Street, Nedlands under Section 27(2)(d)

Mr Paul Roberts of 35 Havelock Street, West Perth as Chair, under Section 27(2)(a)

as members of the Skills Standards and Accreditation Board for terms expiring on 14 March 1994.

N. F. MOORE, Minister for Employment and Training.

D. G. BLIGHT, Clerk to the Council.

EM402

**STATE EMPLOYMENT AND SKILLS DEVELOPMENT ACT 1990
STATE EMPLOYMENT AND SKILLS DEVELOPMENT AUTHORITY**

Office of the Minister for Employment and Training,
Perth 1993.

It is hereby notified for general information that the Deputy of the Governor as, in accordance with the provisions of Section 9 of the State Employment and Skills Development Act (1990), approved the re-appointment of:

Mrs Helen Armstrong of 80 Sundbury Road, Victoria Park Section 9 (1) (b) (i)

Dr Aubrey Birkelbach of 15 Rheola Street, West Perth Section 9 (1) (b) (ii)

Ms Sharryn Jackson of 61 Thomas Street, Subiaco Section 9 (1) (c)

Mr David Batchelor of 44 St George's Terrace, Perth Section 9 (1) (d)

as members of the State Employment and Skills Development Authority for terms expiring on 14 March 1994.

N. F. MOORE, Minister for Employment and Training.

D. G. BLIGHT, Clerk to the Council.

FISHERIES**FI301****FISHERIES ACT 1905****FISHERIES AMENDMENT REGULATIONS (No. 6) 1993**

Made by the Deputy of the Governor in Executive Council.

Citation

1. These regulations may be cited as the *Fisheries Amendment Regulations (No. 6) 1993*.

Schedule amended

2. The Schedule to the *Fisheries Regulations 1938** is amended—
 - (a) in item 3A (a) by deleting “470.00” and substituting the following—
“ 495.00 ”;
 - (b) in item 3A (b) by deleting “930.00” and substituting the following—
“ 990.00 ”;
 - (c) in item 3A (c) by deleting “1160.00” and substituting the following—
“ 1230.00 ”;
 - (d) in item 3A (d) by deleting “700.00” and substituting the following—
“ 735.00 ”;
 - (e) in item 3A (e) by deleting “230.00” and substituting the following—
“ 240.00 ”;
 - (f) in item 3A (f) by deleting “230.00” and substituting the following—
“ 240.00 ”;
 - (g) in item 3A (g) by deleting “230.00” and substituting the following—
“ 240.00 ”;
 - (h) in item 3B by deleting “26.00” and substituting the following—
“ 28.00 ”;
 - (i) in item 3C by deleting “26.00” and substituting the following—
“ 28.00 ”;
 - (j) in item 4 by deleting “27.00” and substituting the following—
“ 34.00 ”;
 - (k) in item 5 (a) by deleting “6700.00” and substituting the following—
“ 6080.00 ”;
 - (l) in item 5 (b) by deleting “6400.00” and substituting the following—
“ 6165.00 ”;
 - (m) in item 5 (c) by deleting “1600.00” and substituting the following—
“ 1335.00 ”;
 - (n) in item 6 (a) by deleting “220.00” and substituting the following—
“ 230.00 ”;
 - (o) in item 6 (b) by deleting “65.00” and substituting the following—
“ 335.00 ”;
 - (p) in item 9 (a) by deleting “1140.00” and substituting the following—
“ 1260.00 ”;
 - (q) in item 9 (b) by deleting “570.00” and substituting the following—
“ 630.00 ”;
 - (r) in item 9 (c) by deleting “55.00” and substituting the following—
“ 63.00 ”;
 - (s) in item 13 (a) by deleting “175.00” and substituting the following—
“ 340.00 ”;
 - (t) in item 13 (b) by deleting “365.00” and substituting the following—
“ 440.00 ”;
 - (u) in item 14 (a) by deleting “530.00” and substituting the following—
“ 455.00 ”;
 - (v) in item 14 (b) by deleting “25.00” and substituting the following—
“ 21.00 ”;

- (w) in item 15 by deleting "150.00" and substituting the following—
" 170.00 ";
- (x) in item 18 (a) by deleting "1000.00" and substituting the following—
" 1600.00 ";
- (y) in item 18 (b) by deleting "160.00" and substituting the following—
" 400.00 ";
- (z) in item 18 (c) by deleting "75.00" and substituting the following—
" 300.00 ";
- (aa) in item 18 (d) by deleting "85.00" and substituting the following—
" 100.00 ";
- (ab) in item 18B by deleting "350.00" and substituting the following—
" 380.00 ";

[* Reprinted as at 15 September 1988.

For amendments to 14 September 1993 see 1992 Index to Legislation of Western Australia, Table 4, pp. 80-1 and Gazettes of 9 March, 23 April, 28 May and 29 June 1993.]

By the Deputy of the Governor's Command,

D. G. BLIGHT, Clerk of the Council.

FI302

PEARLING ACT 1990

PEARLING (APPLICATION OF PEARLING (GENERAL) REGULATIONS 1991 TO JOINT AUTHORITY PEARL OYSTER FISHERY) REGULATIONS 1993

Made by the Deputy of the Governor in Executive Council.

Citation

1. These regulations may be cited as the *Pearling (Application of Pearling (General) Regulations 1991 to Joint Authority Pearl Oyster Fishery) Regulations 1993*.

Interpretation

2. In these regulations the "Joint Authority pearl oyster fishery" means the fishery to which the arrangement made by the State with the Commonwealth under Part IIA of the *Fisheries Act 1905* and published in the *Commonwealth of Australia Gazette* of 20 March 1991 applies.

Application of regulations to pearl oyster fishery

3. The *Pearling (General) Regulations 1991** as in force at 1 June 1993 apply to the Joint Authority pearl oyster fishery.

[*Published in Gazette of 27 December 1990. For amendments to 1 June 1993 see 1992 Index to Legislation of Western Australia, Table 4, p. 196.]

By the Deputy of the Governor's Command,

D. G. BLIGHT, Clerk of the Council.

FI401

FISHERIES ACT 1905

PART IIIB—PROCESSING LICENCE

The public is hereby notified that I have issued a permit to James Chng of Farwest Scallops Industries Pty Ltd to establish a processing establishment to process fish and scallops in pursuance of the provisions of section 35C of the Fisheries Act 1905 on board licensed fishing boat "Caden III" registered number LFB G350, subject to the following conditions.

That the processing establishment—

1. Shall comply with the requirements of the Fisheries Act 1905, and all Regulations, Orders in Council and Notices and Ministerial Directions issued thereunder.
2. Shall not be used for the processing of Rock Lobster, Prawns, Tuna, Abalone, or Salmon.
3. Shall comply with the requirements of the Health Act 1911 (amended).
4. Shall be registered as an export establishment pursuant to the provisions of the Parliament of the Commonwealth Export Control Act 1982, and Orders made thereunder, more specifically the Prescribed Goods (General) Orders and the Fish Orders, should it be used to process fish for export.

5. Shall not be used for the processing of marron (*Cherax tenuimanus*) unless a licence is held under section 39C of the Fisheries Act 1905.
6. Shall not be used for the processing of fish or crustacea caught by any other vessel.

In accordance with the provision of section 35K, any person aggrieved by this decision may, within fourteen days after publication of this notice, appeal against the decision or order by serving on the Minister of Fisheries a statement, in writing on the grounds of their appeal.

P. P. ROGERS, Executive Director.

FI402

FISHERIES ACT 1905

PART IIIB—PROCESSING LICENCE

The public is hereby notified that I have issued a permit to Wayand Pty Ltd of 16 Wittenoom Place, Duncraig 6023, to establish a processing establishment to process wetfish and in pursuance of the provisions of section 35C of the Fisheries Act 1905 on board licensed fishing boat "C Flames" registered number LFB F223, subject to the following conditions.

That the processing establishment—

1. Shall comply with the requirements of the Fisheries Act 1905, and all Regulations, Orders in Council and Notices and Ministerial Directions issued thereunder.
2. Shall not be used for the processing of Rock Lobster, Prawns, Abalone, or Salmon.
3. Shall comply with the requirements of the Health Act 1911 (amended).
4. Shall be registered as an export establishment pursuant to the provisions of the Parliament of the Commonwealth Export Control Act 1982, and Orders made thereunder, more specifically the Prescribed Goods (General) Orders and the Fish Orders, should it be used to process fish for export.
5. Shall not be used for the processing of marron (*Cherax tenuimanus*) unless a licence is held under section 39C of the Fisheries Act 1905.
6. Shall not be used for the processing of fish or crustacea caught by any other vessel.

In accordance with the provision of section 35K, any person aggrieved by this decision may, within fourteen days after publication of this notice, appeal against the decision or order by serving on the Minister of Fisheries a statement, in writing on the grounds of their appeal.

P. P. ROGERS, Executive Director.

FI403

FISHERIES ACT 1905

PART IIIB—PROCESSING LICENCE

The public is hereby notified that I have issued a permit to Gilmick Pty Ltd of 17 Plover Road, Yangebup 6164, to establish a processing establishment to process wetfish and prawns in pursuance of the provisions of section 35C of the Fisheries Act 1905 on board licensed fishing boat "Matilda Mae" registered number LFB F353, subject to the following conditions.

That the processing establishment—

1. Shall comply with the requirements of the Fisheries Act 1905, and all Regulations, Orders in Council and Notices and Ministerial Directions issued thereunder.
2. Shall not be used for the processing of Rock Lobster, Salmon, Tuna or Abalone.
3. Shall comply with the requirements of the Health Act 1911 (amended).
4. Shall be registered as an export establishment pursuant to the provisions of the Parliament of the Commonwealth Export Control Act 1982, and Orders made thereunder, more specifically the Prescribed Goods (General) Orders and the Fish Orders, should it be used to process fish for export.
5. Shall not be used for the processing of marron (*Cherax tenuimanus*) unless a licence is held under section 39C of the Fisheries Act 1905.
6. Shall not be used for the processing of fish or crustacea caught by any other vessel.

In accordance with the provision of section 35K, any person aggrieved by this decision may, within fourteen days after publication of this notice, appeal against the decision or order by serving on the Minister of Fisheries a statement, in writing on the grounds of their appeal.

P. P. ROGERS, Executive Director.

GOVERNMENT EMPLOYEES HOUSING

GO301

GOVERNMENT EMPLOYEES' HOUSING ACT 1964 GOVERNMENT EMPLOYEES' HOUSING AUTHORITY AMENDMENT REGULATIONS 1993

Made by His Excellency the Governor in Executive Council.

Citation

1. These regulations may be cited as the *Government Employees Housing Authority Amendment Regulations 1993*.

Principal regulations

2. In these regulations the *Government Employees Housing Authority Regulations 1965** are referred to as the principal regulations.

[*Published in Gazette of 20 January 1966 at pp. 143-4. For amendments to 2 August 1993 see 1992 Index to Legislation of Western Australia, Table 4. p. 102.]

Regulation 2 amended

3. Regulation 2 of the principal regulations is amended—

(a) by deleting the definition of “secretary”; and

(b) by inserting the following definitions in their appropriate alphabetical positions—

“chairperson” means the person appointed as chairman of the Authority under section 8 (2) (a) of the Act;

“secretary” means the person for the time being holding the office of Director of the Authority and includes the Deputy Director. ”

Regulation 4 repealed and a regulation substituted

4. Regulation 4 of the principal regulations is repealed and the following regulation is substituted—

“ Common Seal

4. The Common Seal of the Authority shall not be affixed to a document unless it is affixed to the document by the secretary in the presence of the chairperson or in his or her absence another member of the Authority. ”

By His Excellency's Command,

D. G. BLIGHT, Clerk of the Council.

LAND ADMINISTRATION

LA201

LAND ACT 1933 ORDERS IN COUNCIL (Vesting of Reserves)

By the direction of the deputy of the Governor under section 33 (2), the following reserves have been vested.

DOLA File: 3161/988.

Reserve No. 42827 (Malcolm Location 43) vested in the Aboriginal Lands Trust for the designated purpose of “Waste Water Treatment Plant”.

Local Authority—Shire of Leonora.

DOLA File: 5591/901.

Reserve No. 2670 (Kalgoorlie Lot 4911) vested in the Commissioner of Police for “Police Purposes”.

Local Authority—City of Kalgoorlie-Boulder.

DOLA File: 3104/987.

Reserve No. 40403 (Cockburn Sound Locations 2958 and 2967) vested in the City of Mandurah for the designated purpose of “Drainage”.

DOLA File: 2932/977.

Reserve No. 35295 (Meekatharra Lots 810, 818, 819 and 820) vested in the Shire of Meekatharra for the designated purpose of “Recreation”.

DOLA File: 2383/962.

Reserve No. 26898 (Sandstone Lot 528) vested in the Shire of Sandstone for "Municipal Purposes".

DOLA File: 1350/993.

Reserve No. 42788 (Murray Location 1911) vested in the Commissioner of Main Roads for "Road Purposes—Controlled Access"

Local Authority—City of Mandurah.

DOLA File: 2550/992.

Reserve No. 42767 (Jandakot Agricultural Area Lot 638) vested in the City of Cockburn for the designated purpose of "Drainage".

DOLA File: 1769/993.

Reserve No. 42852 (Condingup Lots 116 and 117) vested in the Shire of Esperance for the designated purpose of "Park and Drainage".

DOLA File: 4397/899V2.

Reserve No. 15195 (Collie Lot 2044) vested in the Shire of Collie for the designated purpose of "Recreation and Parking" with power, subject to the approval in writing of the Minister for Lands to each and every lease or assignment of lease being first obtained, to lease the whole or any portion thereof for any term not exceeding twenty one (21) years from the date of the lease.

DOLA File: 3331/971V2.

Reserve No. 38891 (Mundaring Lot 297) vested in the Shire of Mundaring for the designated purpose of "Aged Persons Homes" with power, subject to the approval in writing of the Minister for Lands to each and every lease or assignment of lease being first obtained, to lease the whole or any portion thereof for any term not exceeding twenty one (21) years from the date of the lease.

The Vesting Order recognises the Joint Venture Agreement dated the eleventh day of October 1990 between the Shire of Mundaring and State Housing Commission (Homeswest) and continued and future use of the reserve for its designated purpose will be subject to the terms, covenants and conditions contained in that Agreement.

DOLA File: 1895/927.

Reserve No. 24608 (Victoria Location 10463) vested in the Shire of Perenjori for the designated purpose of "Gravel and Landscape Protection".

DOLA File: 165/913.

Reserve No. 22153 (Victoria Location 5925) vested in the Shire of Perenjori for the designated purpose of "Landscape Protection".

DOLA File: 871/993.

Reserve No. 42851 (Eradu Lot 4) vested in the Shire of Greenough for the designated purpose of "Foreshore Management".

DOLA File: 1736/988.

Reserve No. 42854 (Torby Agricultural Area Lots 244 and 260) vested in the Shire of Albany for the designated purpose of "Parkland and Recreation".

DOLA File: 1459/993.

Reserve No. 15885 (Dinninup Lots 23 and 24) vested in the Shire of Boyup Brook for the designated purpose of "Depot Site".

D. G. BLIGHT, Clerk of the Council.

LA202

LAND ACT 1933 ORDERS IN COUNCIL (Revocation of Vestings)

By the direction of the deputy of the Governor under section 34B (1), the following Orders in Council and associated Vesting Orders are revoked.

DOLA File: 2932/977.

Order in Council gazetted on 1 June 1993 vesting Reserve No. 35295 (Meekatharra Lots 484, 485, 486 and 810) in the Shire of Meekatharra for the designated purpose of "Recreation".

DOLA File: 6346/949.

Order in Council gazetted on 24 February 1950 vesting Reserve No. 23051 (Kyarra Location 38) in the Meekatharra Road Board for the designated purpose of "Public Utility"

DOLA File: 2383/962.

Order in Council gazetted on 19 July 1963 vesting Reserve No. 26898 (Sandstone Lots 66 and 67) in the Shire of Sandstone for "Municipal Purposes".

DOLA File: 1885/965.

Order in Council gazetted on 5 October 1962 vesting Reserve No. 25122 (Sandstone Lot 65) in the Shire of Sandstone for "Municipal Purposes".

DOLA File: 401/973.

Order in Council gazetted on 5 April 1985 vesting Reserve No. 22999 (Moora Lots 292 and 302) in the Minister for Water Resources for the designated purpose of "Public Buildings".

Local Authority—Shire of Moora.

DOLA File: 4397/899V2.

Order in Council gazetted on 11 July 1975 vesting Reserve No. 15195 in the Shire of Collie for the designated purpose of "Recreation and Parking".

DOLA File: 3331/971V2.

Order in Council gazetted on 4 October 1991 vesting Reserve No. 38891 (Mundaring Lot 295) in the Shire of Mundaring for the designated purpose of "Aged Persons Homes".

DOLA File: 4987/898.

Order in Council gazetted on 21 September 1984 vesting Reserve No. 5806 (Mundaring Lot 275) in the Minister for Water Resources for the designated purpose of "Water".

Local Authority—Shire of Mundaring.

DOLA File: 3314/973.

Order in Council gazetted on 14 June 1985 vesting Reserve No. 35046 (Port Hedland Lot 5533) in the Minister for Water Resources for the designated purpose of "Housing (P.W.D.)".

Local Authority—Town of Port Hedland.

DOLA File: 165/913.

Order in Council gazetted on 3 May 1940 vesting Reserve No. 22153 (Victoria Location 5925) in the Hon the Minister for Water Supply, Sewerage and Drainage for the designated purpose of "Water".

Local Authority—Shire of Perenjori.

DOLA File: 1734/937.

Order in Council gazetted on 14 June 1974 vesting Reserve No. 21764 in the Shire of Boulder for "Community Purposes".

D. G. BLIGHT, Clerk of the Council.

LA401

LAND ACT 1933
TENTERDEN TOWNSITE
Amendment of Boundaries

DOLA File 2128/891V3.

The deputy of the Governor in Executive Council has been pleased to approve, under section 10 of the Land Act 1933 of the amendment of the boundaries of Tenterden Townsite to include the area described in the Schedule hereunder.

Schedule

That portion of land shown coloured dark brown on Land Administration Plan 18250.
Public Plan: Tenterden Townsite.

A. A. SKINNER, Chief Executive.

LA402**LAND ACT 1933
ADDITIONAL SPECIAL LEASE PURPOSE**

DOLA File: 4119/996.

The Deputy of the Governor in Executive Council has been pleased to approve, under Section 116 (14) of the Land Act 1933 of "Access" being an additional purpose for which a Special lease may be granted.

DOLA File: 1981/992.

The Deputy of the Governor in Executive Council has been pleased to approve, under Section 116 (14) of the Land Act 1933 of "Telephone Exchange" being an additional purpose for which a Special lease may be granted.

A. A. SKINNER, Chief Executive.

LA701**LAND ACT 1933
RESERVATION NOTICE**

Made by the deputy of the Governor under Section 29.

The Crown Land described below has been set apart as public reserves.

DOLA File: 3161/988.

Reserve No. 42827 comprising Malcolm Location 43 with an area of 1.5056 hectares on Land Administration Diagram 88827 for the designated purpose of "Waste Water Treatment Plant".

Public Plan: Leonora Regional. Leonora-Nambi Road.

Local Authority—Shire of Leonora.

DOLA File: 1350/993.

Reserve No. 42788 comprising Murray Location 1911 with an area of 4 932 square metres on Land Administration Diagram 91186 for "Road Purposes—Controlled Access".

Public Plan: BG32 (2) 01.33. Old Coast Road and Duke Street.

Local Authority—City of Mandurah.

DOLA File: 1769/993.

Reserve No. 42852 comprising Condingup Lots 116 and 117 with an area of 3.2150 hectares on Land Administration Plan 15785 for the designated purpose of "Park and Drainage".

Public Plans: CH29 (2) Pts 13.25, 13.26, 14.25 and 14.26. Ralston Street.

Local Authority—Shire of Esperance.

DOLA File: 2506/980.

Reserve No. 42764 comprising Cockburn Sound Location 4016 (formerly portion of Cockburn Sound Location 16 and being Lot 140 on Plan 8314(2)) with an area of 2.3067 hectares for the designated purpose of "Public Recreation".

Section 20A.

Public Plan: BG33 (2) 07.05. Hestia Way.

Local Authority—City of Mandurah.

DOLA File: 871/993.

Reserve No. 42851 comprising Eradu Lot 4 with an area of 1.3491 hectares on Land Administration Diagram 43368 for the designated purpose of "Foreshore Management".

Public Plan: BF43 (2) Pts 01.24 & 01.25. Eradu North Road.

Local Authority—Shire of Greenough.

DOLA File: 1736/988.

Reserve No. 42854 comprising Torbay Agricultural Area Lots 244 and 260 with an area of 15.5109 hectares on Land Administration Plan 13432 and Diagram 91274 for the designated purpose of "Parkland and Recreation".

Public Plan: Torbay NW (25). Tennessee Road North.

Local Authority—Shire of Albany.

DOLA File: 1459/993.

Reserve No. 15885 comprising Dinninup Lots 23 and 24 with an area of 1928 square metres on Land Administration Plan Dinninup 358 for the designated purpose of "Depot Site".

Public Plan: BH29 (2) Pts 14.18, 14.19, 15.18 and 15.19. Gibbs and Gregory Streets.

Local Authority—Shire of Boyup Brook.

A. A. SKINNER, Chief Executive.

LA801

LAND ACT 1933
AMENDMENT OF RESERVES

Made by the deputy of the Governor under section 37.

The following reserves have been amended.

DOLA File 1424/989.

Reserve No. 23925 (Malcolm District) "Public Utility" to comprise Location 14 as shown delineated and bordered red on Land Administration Reserve Diagram 983 and of its area being increased (recalculated) to 861.7161 hectares accordingly.

Public Plans: Leonora Reg (25) and Leonora (2) Pt. 18.04 Old Laverton Road.

Local Authority—Shire of Leonora.

DOLA File 5591/901.

Reserve No. 2670 (at Kalgoorlie) "Police Purposes" to comprise Lot 4911 as surveyed and shown on Land Administration Diagram 91071 in lieu of Lots 73 to 78 inclusive and 4895 and of its area being increased (recalculated) to 5 978 square metres accordingly.

Public Plan: CF37 (2) 29.38 Brookman Street.

Local Authority—City of Kalgoorlie-Boulder.

DOLA File 2909/964.

Reserve No. 34124 (Coorow Lots 91 and 94) "Railway Purposes" to include Lot 100 as surveyed and shown on Land Administration Plan 17724 and of its area being increased to 5.8450 hectares accordingly.

Public Plan: Coorow Townsite. Station Street.

Local Authority—Shire of Coorow.

DOLA File 2932/977.

Reserve No. 35295 (Meekatharra Lots 484, 485, 486 and 810) "Recreation" to exclude Lots 484, 485 and 486 and to include Lots 818, 819 and 820 as surveyed and shown bordered pink on Land Administration Plan 14757 and of its area being increased to 12.3603 hectares accordingly.

Public Plans: BL49 (2) 13.16 and 13.17 Donovan Street.

Local Authority—Shire of Meekatharra.

DOLA File 2383/962.

Reserve No. 26898 (at Sandstone) "Municipal Purposes" to comprise Lot 528 as surveyed and shown bordered pink on Land Administration Diagram 90352 in lieu of Lots 66 and 67 and of its area being reduced to 1 441 square metres accordingly.

Public Plan: Sandstone Townsite. Hack Street.

Local Authority—Shire of Sandstone.

DOLA File 1885/965.

Reserve No. 25122 (at Sandstone) "Road Board Purposes" to comprise Lot 527 as surveyed and shown bordered green on Land Administration Diagram 90352 in lieu of Lot 65 and of its area being increased to 1 597 square metres accordingly.

Public Plan: Sandstone Townsite. Hack Street.

Local Authority—Shire of Sandstone.

DOLA File 401/973.

Reserve No. 22999 (at Moora) "Public Buildings" to comprise Lot 407 as surveyed and shown bordered green on Land Administration Diagram 91268 in lieu of Lots 292 and 302 and of its area being increased (recalculated) to 1 166 square metres accordingly.

Public Plan: BG38 (2) 21.10 Roberts and Charles Streets.

Local Authority—Shire of Moora.

DOLA File 3105/983.

Reserve No. 39079 (Murray Location 1780) "Government Requirements" to exclude that portion now comprised in Location 1911 as surveyed and shown and bordered pink on Land Administration Diagram 91186 and of its area being reduced to 1.0016 hectares accordingly.

Public Plan: BG32 (2) 01.33 Old Coast Road and Duke Street.

Local Authority—City of Mandurah.

DOLA File 3331/971V2.

Reserve No. 38891 (at Mundaring) "Aged Persons Homes" to comprise Lot 297 as surveyed and shown bordered pink on Land Administration Diagram 91263 in lieu of Lot 295 and of its area being increased to 4.5441 hectares accordingly.

Public Plan: BG34 (2) 31.30 Fenton and Jacoby Streets.

Local Authority—Shire of Mundaring.

A. A. SKINNER, Chief Executive.

LA901**LAND ACT 1933
CHANGE OF PURPOSE OF RESERVES**

Made by the deputy of the Governor under section 37.

The purpose of the following reserves have been changed.

DOLA File 3104/987.

Reserve No. 40403 (Cockburn Sound Locations 2958 and 2967) being changed from "Public Recreation" to "Drainage".

Public Plans: BG32 (10) 2.8 and 3.8. Murchison Way.

Local Authority—City of Mandurah.

DOLA File 1885/965.

Reserve No. 25122 (Sandstone Lot 527) being changed from "Road Board Purposes" to "Use and Requirements of the Shire of Sandstone".

Public Plan: Sandstone Townsite. Hack Street.

DOLA File 401/973.

Reserve No. 22999 (Moora Lot 407) being changed from "Public Buildings" to "Use and Requirements of the Water Authority of Western Australia".

Public Plan: BG38 (2) 21.10. Charles and Roberts Streets.

Local Authority—Shire of Moora.

DOLA File 3314/973.

Reserve No. 35046 (Port Hedland Lot 5533) being changed from "Housing (P.W.D.)" to "Use and Requirements of the Water Authority of Western Australia".

Public Plan: BL66 (2) 25.24. Catamore Court.

Local Authority—Town of Port Hedland.

DOLA File 1895/927.

Reserve No. 24608 (Victoria Location 10463) being changed from "Public Utility" to "Gravel and Landscape Protection".

Public Plan: Latham (50). Coorow-Latham Road.

Local Authority—Shire of Perenjori.

DOLA File 165/913.

Reserve No. 22153 (Victoria Location 5925) being changed from "Water" to "Landscape Protection".

Public Plan: Latham (50). Coorow-Latham Road.

Local Authority—Shire of Perenjori.

A. A. SKINNER, Chief Executive.

LB201**LAND ACT 1933
CANCELLATION OF RESERVES**

Made by the deputy of the Governor under section 37.

The following reserves have been cancelled.

DOLA File 6346/949.

Reserve No. 23051 (Kyarra Location 38) "Public Utility".

Public Plans: BL49 (2) 13.16 and 13.17 near Darlot Street.

Local Authority—Shire of Meekatharra.

DOLA File 423/990.

Reserve No. 1278 (Wyndham Lot 383) "Public Utility".

Public Plan: DG80 (2) 20.11 (not charted).

Local Authority—Shire of Wyndham-East Kimberley.

DOLA File 4987/898.

Reserve No. 5806 (Mundaring Lot 275) "Water".

Public Plan: BG34 (2) 31.30. Jacoby Street.

Local Authority—Shire of Mundaring.

DOLA File 8231/907.
 Reserve No. 11021 (Avon Location 28700) "Railway".
 Public Plans: BH35 (2) 19.10 and 19.11. Spencers Brook Road.
 Local Authority—Shire of Northam.

DOLA File 1161/993.
 Reserve No. 42776 (Swan Location 11901) "Public Recreation".
 Public Plan: BG35 (10) 6.1. Connemara Drive and Campersic Road.
 Local Authority—Shire of Swan.

DOLA File 1734/937.
 Reserve No. 21764 (Boulder Lot 2709) "Community Purposes".
 Public Plan: CF37 (10) 7.7. Fimiston Road.
 Local Authority—City of Kalgoorlie-Boulder.

A. A. SKINNER, Chief Executive.

LB301

**PUBLIC WORKS ACT 1902
 SALE OF LAND**

Notice is hereby given that His Excellency the Governor has authorised under Section 29(7)(a)(ii) of the Public Works Act 1902, the sale by public auction or private contract of the land hereunder described, such land being no longer required for the work for which it was acquired.

LAND

File No. 401/973.
 Moora Lot 407 comprising Reserve 22999 as is shown on DOLA Diagram 91268.
 Dated this 12th day of October 1993.

A. A. SKINNER, Chief Executive.

LB701

File No. 3384/1989.
 Ex. Co. No. 1678.

**LOCAL GOVERNMENT ACT 1960
 PUBLIC WORKS ACT 1902
 LAND RESUMPTION**

Road Truncation—Bell Court—Shire of Leonora

Notice is hereby given, and it is hereby declared, that pursuant to a resolution of the Shire of Leonora passed at a meeting of the Council held on or about 17 August 1993 the several pieces or parcels of land described in the Schedule hereto, being all in the Malcolm District have, in pursuance of the written approval and consent of the deputy of the Governor, acting by and with the advice of the Executive Council, dated the 12th day of October 1993, been set apart, taken or resumed for the purpose of the following public work, namely—Road Truncation—Bell Court—Shire of Leonora.

And further notice is hereby given that the said pieces or parcels of land so set apart, taken, or resumed are marked off and more particularly described on Department of Land Administration Plan 17715 which may be inspected at the Department of Land Administration, Midland. The additional information contained in the Schedule after the land descriptions is to define locality only and in no way derogates from the Transfer of Land Act description. And it is hereby directed that the said lands shall vest in Her Majesty for an estate in fee simple in possession for the public work herein expressed, freed and discharged from all trusts, mortgages, charges, obligations, estates, interests, rights-of-way or other easements whatsoever.

Schedule

Owner or Reputed Owner	Occupier or Reputed Occupier	Description	Area (approx.)
State Housing Commission	State Housing Commission	Portion of Leonora Lot 759 being part of the land contained in Certificate of Title Volume 1654 Folio 214.	20m ²

Certified correct this 24th day of September 1993.

GEORGE CASH, Minister for Lands.

Dated this 12th day of October 1993.

G. A. KENNEDY, Deputy of the Governor in Executive Council.

LB702

File No. 1205/1993.
Ex. Co. No. 1667.

LOCAL GOVERNMENT ACT 1960
PUBLIC WORKS ACT 1902
LAND RESUMPTION

Road Widening—Geraldton-Mt Magnet Road—Road No. 17716—Main Roads Department
Notice is hereby given, and it is hereby declared, that pursuant to a resolution of the Shire of Greenough passed at a meeting of the Council held on or about 26 February 1993 the several pieces or parcels of land described in the Schedule hereto, being all in the Victoria District have, in pursuance of the written approval and consent of the deputy of the Governor, acting by and with the advice of the Executive Council, dated the 12th day of October 1993, been set apart, taken or resumed for the purpose of the following public work, namely—Road Widening—Geraldton-Mt Magnet Road—Road No. 17716—Main Roads Department.

And further notice is hereby given that the said pieces or parcels of land so set apart, taken, or resumed are marked off and more particularly described in Certificate of Title Volume 1837 Folio 98 which may be inspected at the Department of Land Administration, Midland. The additional information contained in the Schedule after the land descriptions is to define locality only and in no way derogates from the Transfer of Land Act description. And it is hereby directed that the said lands shall vest in Her Majesty for an estate in fee simple in possession for the public work herein expressed, freed and discharged from all trusts, mortgages, charges, obligations, estates, interests, rights-of-way or other easements whatsoever.

Schedule

Owner or Reputed Owner	Occupier or Reputed Occupier	Description	Area (approx.)
Commissioner of Main Roads	Vacant	Portion of Victoria Location 8048 being part of the land contained in Certificate of Title Volume 1837 Folio 98.	3.1723 ha

Certified correct this 30th day of September 1993.

GEORGE CASH, Minister for Lands.

Dated this 12th day of October 1993.

G. A. KENNEDY, Deputy of the Governor in Executive Council.

LB703

File No. 1577/1993.
Ex. Co. No. 1668.

LOCAL GOVERNMENT ACT 1960
PUBLIC WORKS ACT 1902
LAND RESUMPTION

Road Widening—William Street—Shire of Swan

Notice is hereby given, and it is hereby declared, that pursuant to a resolution of the Shire of Swan passed at a meeting of the Council held on or about 27 April 1993 the several pieces or parcels of land described in the Schedule hereto, being all in the Swan District have, in pursuance of the written approval and consent of the deputy of the Governor, acting by and with the advice of the Executive Council, dated the 12th day of October 1993, been set apart, taken or resumed for the purpose of the following public work, namely—Road Widening—William Street—Shire of Swan.

And further notice is hereby given that the said pieces or parcels of land so set apart, taken, or resumed are marked off and more particularly described on Department of Land Administration Diagram 48369 which may be inspected at the Department of Land Administration, Midland. The additional information contained in the Schedule after the land descriptions is to define locality only and in no way derogates from the Transfer of Land Act description. And it is hereby directed that the said lands shall vest in Her Majesty for an estate in fee simple in possession for the public work herein expressed, freed and discharged from all trusts, mortgages, charges, obligations, estates, interests, rights-of-way or other easements whatsoever.

Schedule

Owner or Reputed Owner	Occupier or Reputed Occupier	Description	Area (approx.)
Shire of Swan	Vacant	The land the subject of Diagram 48369 being the whole of the land contained in Certificate of Title Volume 1732 Folio 281.	2 367m ²

Certified correct this 30th day of September 1993.

GEORGE CASH, Minister for Lands.

Dated this 12th day of October 1993.

G. A. KENNEDY, Deputy of the Governor in Executive Council.

LB704

File No. 2171/1987.
Ex. Co. No. 1669.

LOCAL GOVERNMENT ACT 1960
PUBLIC WORKS ACT 1902
LAND RESUMPTION

Road Widening—Ulster Road—Road No. 2441—Town of Albany
Road Widening—Stead Road—Road No. 13619—Town of Albany

Notice is hereby given, and it is hereby declared, that pursuant to a resolution of the Town of Albany passed at a meeting of the Council held on or about 26 June 1992 and August 1988 the several pieces or parcels of land described in the Schedule hereto, being all in the Plantagenet District have, in pursuance of the written approval and consent of the deputy of the Governor, acting by and with the advice of the Executive Council, dated the 12th day of October 1993, been set apart, taken or resumed for the purpose of the following public work, namely Road Widening—Ulster Road—Road No. 2441 and Stead Road—Road No. 13619—Town of Albany.

And further notice is hereby given that the said pieces or parcels of land so set apart, taken, or resumed are marked off and more particularly described on Department of Land Administration Diagrams 91238 and 91237 which may be inspected at the Department of Land Administration, Midland. The additional information contained in the Schedule after the land descriptions is to define locality only and in no way derogates from the Transfer of Land Act description. And it is hereby directed that the said lands shall vest in Her Majesty for an estate in fee simple in possession for the public work herein expressed, freed and discharged from all trusts, mortgages, charges, obligations, estates, interests, rights-of-way or other easements whatsoever.

Schedule

Owner or Reputed Owner		Occupier or Reputed Occupier		Description	Area (approx.)
Albany Pty. Ltd.	Heights	Albany Pty. Ltd.	Heights	Portion of Lot 70 on Plan 3567 being part of the land contained in Certificate of Title Volume 7 Folio 179A.	55m ² from Diagram 91238
Jan Anna Zofia Goral		J. and A. Z. Goral		Portion of Lot 86 on Plan 435 being part of the land contained in Certificate of Title Volume 1313 Folio 708.	95m ² from Diagram 91237

Certified correct this 30th day of September 1993.

GEORGE CASH, Minister for Lands.

Dated this 12th day of October 1993.

G. A. KENNEDY, Deputy of the Governor in Executive Council.

LB705

File No. 3563/1990.
Ex. Co. No. 1670.

LOCAL GOVERNMENT ACT 1960
PUBLIC WORKS ACT 1902
LAND RESUMPTION

Road Widening—Shire of Harvey

Notice is hereby given, and it is hereby declared, that pursuant to a resolution of the Shire of Harvey passed at a meeting of the Council held on or about 10 December 1991 the several pieces or parcels of land described in the Schedule hereto, being all in the Wellington District have, in pursuance of the written approval and consent of the deputy of the Governor, acting by and with the advice of the Executive Council, dated the 12th day of October 1993, been set apart, taken or resumed for the purpose of the following public work, namely—Road Widening—Shire of Harvey.

And further notice is hereby given that the said pieces or parcels of land so set apart, taken, or resumed are marked off and more particularly described on Department of Land Administration Diagram 90557 which may be inspected at the Department of Land Administration, Midland. The additional information contained in the Schedule after the land descriptions is to define locality only and in no way derogates from the Transfer of Land Act description. And it is hereby directed that the said lands shall vest in Her Majesty for an estate in fee simple in possession for the public work herein expressed, freed and discharged from all trusts, mortgages, charges, obligations, estates, interests, rights-of-way or other easements whatsoever.

Schedule

Owner or Reputed Owner	Occupier or Reputed Occupier	Description	Area (approx.)
Commissioner of Main Roads	Vacant	Portion of Part Lot 335 on Plan 14691 being part of the land contained in Certificate of Title Volume 1865 Folio 263.	4 453m ²

Certified correct this 30th day of September 1993.

GEORGE CASH, Minister for Lands.

Dated this 12th day of October 1993.

G. A. KENNEDY, Deputy of the Governor in Executive Council.

LB706

File No. 2511/1911.
Ex. Co. No. 1671.

LOCAL GOVERNMENT ACT 1960

PUBLIC WORKS ACT 1902

LAND RESUMPTION

Road Deviation—Joshua Creek Road—Road No. 4533—Shire of Dardanup

Notice is hereby given, and it is hereby declared, that pursuant to a resolution of the Shire of Dardanup passed at a meeting of the Council held on or about 25 March 1992 the several pieces or parcels of land described in the Schedule hereto, being all in the Wellington District have, in pursuance of the written approval and consent of the deputy of the Governor, acting by and with the advice of the Executive Council, dated the 12th day of October 1993, been set apart, taken or resumed for the purpose of the following public work, namely—Road Deviation—Joshua Creek Road—Road No. 4533—Shire of Dardanup.

And further notice is hereby given that the said pieces or parcels of land so set apart, taken, or resumed are marked off and more particularly described on Department of Land Administration Plan 17275 which may be inspected at the Department of Land Administration, Midland. The additional information contained in the Schedule after the land descriptions is to define locality only and in no way derogates from the Transfer of Land Act description. And it is hereby directed that the said lands shall vest in Her Majesty for an estate in fee simple in possession for the public work herein expressed, freed and discharged from all trusts, mortgages, charges, obligations, estates, interests, rights-of-way or other easements whatsoever.

Schedule

Owner or Reputed Owner	Occupier or Reputed Occupier	Description	Area (approx.)
Richard John Mounsey	R. J. Mounsey	Part of Lot 2 on Plan 14509 being part of the land contained in Certificate of Title Volume 1951 Folio 898.	396m ²
Oreste Ronzio	O. Ronzio	Portion of Wellington Locations 286 and 289 being part of the land contained in Certificate of Title Volume 1054 Folio 949. (Land shown brown on Plan 17275.)	5 216m ² from Location 286 and 3 096m ² from Location 289

Certified correct this 30th day of September 1993.

GEORGE CASH, Minister for Lands.

Dated this 12th day of October 1993.

G. A. KENNEDY, Deputy of the Governor in Executive Council.

LB707

File No. 2477/1992.
Ex. Co. No. 1672.

LOCAL GOVERNMENT ACT 1960
PUBLIC WORKS ACT 1902
LAND RESUMPTION

Road Widening—Karel Avenue (Road No. 16100)—City of Canning

Notice is hereby given, and it is hereby declared, that pursuant to a resolution of the City of Canning passed at a meeting of the Council held on or about 27 October 1992 the piece or parcel of land described in the Schedule hereto, being all in the Canning District have, in pursuance of the written approval and consent of the deputy of the Governor, acting by and with the advice of the Executive Council, dated the 12th day of October 1993, been set apart, taken or resumed for the purpose of the following public work, namely—Road Widening—Karel Avenue (Road No. 16100)—City of Canning.

And further notice is hereby given that the said pieces or parcels of land so set apart, taken, or resumed are marked off and more particularly described on Department of Land Administration Diagram 91216 which may be inspected at the Department of Land Administration, Midland. The additional information contained in the Schedule after the land descriptions is to define locality only and in no way derogates from the Transfer of Land Act description. And it is hereby directed that the said lands shall vest in Her Majesty for the public work herein expressed, freed and discharged from all trusts, mortgages, charges, obligations, estates, interests, rights-of-way or other easements whatsoever.

Schedule

Owner or Reputed Owner	Occupier or Reputed Occupier	Description	Area (approx.)
Crown	City of Canning as Vestee	Portion of Canning Location 2531 set aside as Part of Reserve 32222 for the purpose of "Public Recreation".	20m ²

Certified correct this 30th day of September 1993.

GEORGE CASH, Minister for Lands.

Dated this 12th day of October 1993.

G. A. KENNEDY, Deputy of the Governor in Executive Council.

LB708

File No. 2669/987.
Ex. Co. No. 1674.

LOCAL GOVERNMENT ACT 1960
PUBLIC WORKS ACT 1902
LAND RESUMPTION

Road Widening—South Crossman Road—Road No. 12626—Shire of Boddington

Notice is hereby given, and it is hereby declared, that pursuant to a resolution of the Shire of Boddington passed at a meeting of the Council held on or about 15 April 1992 the several pieces or parcels of land described in the Schedule hereto, being all in the Williams District have, in pursuance of the written approval and consent of the deputy of the Governor, acting by and with the advice of the Executive Council, dated the 12th day of October 1993, been set apart, taken or resumed for the purpose of the following public work, namely—Road Widening—South Crossman Road—Road No. 12626—Shire of Boddington.

And further notice is hereby given that the said pieces or parcels of land so set apart, taken, or resumed are marked off and more particularly described on Department of Land Administration Diagram 89043 which may be inspected at the Department of Land Administration, Midland. The additional information contained in the Schedule after the land descriptions is to define locality only and in no way derogates from the Transfer of Land Act description. And it is hereby directed that the said lands shall vest in Her Majesty for an estate in fee simple in possession for the public work herein expressed, freed and discharged from all trusts, mortgages, charges, obligations, estates, interests, rights-of-way or other easements whatsoever.

Schedule

Owner or Reputed Owner	Occupier or Reputed Occupier	Description	Area (approx.)
Cadogan Estates (Australia) Pty. Ltd.	Cadogan Estates (Australia) Pty. Ltd.	Part of Lot 3 on Plan 7923 being part of the land contained in Certificate of Title Volume 1300 Folio 683.	3.7156 ha

Certified correct this 30th day of September 1993.

GEORGE CASH, Minister for Lands.

Dated this 12th day of October 1993.

G. A. KENNEDY, Deputy of the Governor in Executive Council.

LB709

File No. 2286/1991.
Ex. Co. No. 1675.

LOCAL GOVERNMENT ACT 1960

PUBLIC WORKS ACT 1902

LAND RESUMPTION

Road Widening—Collier Road—Road No. 668 and Keenans Road—Shire of Esperance

Notice is hereby given, and it is hereby declared, that pursuant to a resolution of the Shire of Esperance passed at a meeting of the Council held on or about 24 August 1993 the several pieces or parcels of land described in the Schedule hereto, being all in the Esperance District have, in pursuance of the written approval and consent of the deputy of the Governor, acting by and with the advice of the Executive Council, dated the 12th day of October 1993, been set apart, taken or resumed for the purpose of the following public work, namely—Road Widening—Collier Road—Road No. 668 and Keenans Road—Shire of Esperance.

And further notice is hereby given that the said pieces or parcels of land so set apart, taken, or resumed are marked off and more particularly described on Department of Land Administration Diagram 90501 which may be inspected at the Department of Land Administration, Midland. The additional information contained in the Schedule after the land descriptions is to define locality only and in no way derogates from the Transfer of Land Act description. And it is hereby directed that the said lands shall vest in Her Majesty for the public work herein expressed, freed and discharged from all trusts, mortgages, charges, obligations, estates, interests, rights-of-way or other easements whatsoever.

Schedule

Owner or Reputed Owner	Occupier or Reputed Occupier	Description	Area (approx.)
Crown	Shire of Esperance as Vestee	Portion of Esperance Locations 457 and 2019 set aside as part of Reserve 37535 for the purpose of "Recreation".	2 766m ²

Certified correct this 30th day of September 1993.

GEORGE CASH, Minister for Lands.

Dated this 12th day of October 1993.

G. A. KENNEDY, Deputy of the Governor in Executive Council.

LB710

File No. 1024/1992.
Ex. Co. No. 1666.

LOCAL GOVERNMENT ACT 1960
PUBLIC WORKS ACT 1902
LAND RESUMPTION

Road Widening—Doyle Road—Shire of Busselton

Notice is hereby given, and it is hereby declared, that pursuant to a resolution of the Shire of Busselton passed at a meeting of the Council held on or about 22 April 1992 the several pieces or parcels of land described in the Schedule hereto, being all in the Sussex District have, in pursuance of the written approval and consent of the deputy of the Governor, acting by and with the advice of the Executive Council, dated the 12th day of October 1993, been set apart, taken or resumed for the purpose of the following public work, namely—Road Widening—Doyle Road—Shire of Busselton.

And further notice is hereby given that the said pieces or parcels of land so set apart, taken, or resumed are marked off and more particularly described on Department of Land Administration Diagram 90878 which may be inspected at the Department of Land Administration, Midland. The additional information contained in the Schedule after the land descriptions is to define locality only and in no way derogates from the Transfer of Land Act description. And it is hereby directed that the said lands shall vest in Her Majesty for an estate in fee simple in possession for the public work herein expressed, freed and discharged from all trusts, mortgages, charges, obligations, estates, interests, rights-of-way or other easements whatsoever.

Schedule

Owner or Reputed Owner	Occupier or Reputed Occupier	Description	Area (approx.)
Donald Saville Sherington	D. S. Sherington	Portion of Sussex Location 2301 being part of the land contained in Certificate of Title Volume 1457 Folio 626.	666m ²

Certified correct this 30th day of September 1993.

GEORGE CASH, Minister for Lands.

Dated this 12th day of October 1993.

G. A. KENNEDY, Deputy of the Governor in Executive Council.

Road Dedication

It is hereby notified that the Minister for Lands has approved, pursuant to section 288 of the Local Government Act, the dedication as public street the roads in the various Municipalities as described in the abovementioned resumption notices.

By Order of the Minister for Lands.

Dated this 19th day of October 1993.

A. A. SKINNER, Chief Executive.

LB801

File No. 836/1993.
Ex. Co. No. 1676.

LOCAL GOVERNMENT ACT 1960
PUBLIC WORKS ACT 1902
LAND ACQUISITION

Right-of-Way—City of Perth

Notice is hereby given, and it is hereby declared, that the several pieces or parcels of land described in the Schedule hereto, being all in the Perth District have, in pursuance of the written consent under the Local Government Act 1960, and approval under section 17 (1) of the Public Works Act 1902, of the deputy of the Governor, acting by and with the advice of the Executive Council, dated the 12th day of October 1993, been compulsorily taken and set apart for the purpose of the following public work, namely—Right-of-Way—City of Perth.

And further notice is hereby given that the said pieces or parcels of land so taken and set apart are shown marked off on L.T.O. Plan 2095 which may be inspected at the Department of Land Administration, Midland. The additional information contained in the Schedule after the land descriptions is to define locality only and in no way derogates from the Transfer of Land Act description.

And it is hereby directed that the said lands shall vest in the City of Perth for an estate in fee simple in possession for the public work herein expressed, freed and discharged from all trusts, mortgages, charges, obligations, estates, interests, rights-of-way or other easements whatsoever.

Schedule

No. on Plan L.T.O. No. 2095	Owner or Reputed Owner	Occupier or Reputed Occupier	Description	Area (approx.)
	Zebina Lane, George Throssell and Alfred Edward Morgans	City of Perth by Notice of Entry	The land coloured brown and marked ROW on Plan 2095 and being the balance of land remaining in Certificate of Title Volume 187 Folio 146.	996m ²

Certified correct this 28th day of September 1993.

GEORGE CASH, Minister for Lands.

Dated this 12th day of October 1993.

G. A. KENNEDY, Deputy of the Governor in Executive Council.

LB802

File No. 799/1993.
Ex. Co. No. 1677.

LOCAL GOVERNMENT ACT 1960
PUBLIC WORKS ACT 1902
LAND ACQUISITION
Rights-of-Way—City of Perth

Notice is hereby given, and it is hereby declared, that the several pieces or parcels of land described in the Schedule hereto, being all in the Perth District have, in pursuance of the written consent under the Local Government Act 1960, and approval under section 17 (1) of the Public Works Act 1902, of the deputy of the Governor, acting by and with the advice of the Executive Council, dated the 12th day of October 1993, been compulsorily taken and set apart for the purpose of the following public work, namely—Rights-of-Way—City of Perth.

And further notice is hereby given that the said pieces or parcels of land so taken and set apart are shown marked off on Plan 692 (2) which may be inspected at the Department of Land Administration, Midland. The additional information contained in the Schedule after the land descriptions is to define locality only and in no way derogates from the Transfer of Land Act description.

And it is hereby directed that the said lands shall vest in the City of Perth for an estate in fee simple in possession for the public work herein expressed, freed and discharged from all trusts, mortgages, charges, obligations, estates, interests, rights-of-way or other easements whatsoever.

Schedule

No. on Plan No. 692 (2)	Owner or Reputed Owner	Occupier or Reputed Occupier	Description	Area (approx.)
	Walter Hartwell James and Charles Crossland	City of Perth by Notice of Entry	The rights-of-way on Plan 692 (2) bounded by Beaufort, Clarence, Curtis and Harold Streets remaining in Certificate of Title Volume 89 Folio 59.	953m ²

Certified correct this 28th day of September 1993.

GEORGE CASH, Minister for Lands.

Dated this 12th day of October 1993.

G. A. KENNEDY, Deputy of the Governor in Executive Council.

LOCAL GOVERNMENT**LG901****LOCAL GOVERNMENT ACT 1960***Shire of Katanning*

Proposed Self Supporting Loan No. 125—\$14 000

Pursuant to section 610 of the Local Government Act 1960, the Shire of Katanning hereby gives notice that it proposes to borrow money by the sale of debenture, repayable at the office of the lender, by equal half yearly instalments of principal and interest for the following terms and purpose—

The provision of a self supporting loan (No. 125) to the Katanning Bowling Club Incorporated of \$14 000 over a term of five (5) years for the purpose of upgrading club facilities at the Katanning Bowling Club, Tait Terrace, Katanning.

Plans, specifications and estimates as required by section 609 are available for inspection at the office of the Council during business hours for thirty five (35) days after publication of this notice.

Dated this 11th day of October 1993.

P. J. KERIN, President.
T. S. RULAND, Shire Clerk.

LG902**LOCAL GOVERNMENT ACT 1960***Town of Albany***NOTICE OF INTENTION TO BORROW**

Proposed Loan No. 259—\$90 000

In accordance with section 610 of the Act, the Town of Albany Council hereby gives notice that it proposes to borrow money for the following purpose—

\$90 000 for a period of ten (10) years, repayable by twenty (20) equal half yearly instalments of principal and interest.

Purpose of Loan No. 259 is for the purchase and development of a more suitable site for the Albany Light Opera Company.

Ratepayers Note: Repayments of this loan will be made by the Albany Light Opera Company.

Details of the proposal are available for inspection at the Council Office during normal working hours for a period of 35 days after first publication of this notice.

W. P. MADIGAN, Acting Town Clerk.

LG903**LOCAL GOVERNMENT ACT 1960***Town of Albany***NOTICE OF INTENTION TO BORROW**

Proposed Loan No. 260—\$360 000

In accordance with section 610 of the Act, Council gives notice that it proposes to borrow this amount by the sale of a single conversion loan debenture, repayable over a 4 year period of 7 equal half-yearly instalments of principal and interest (calculated on a 7 year basis) and a final payment of principal and interest at the end of 4 years, at the Commonwealth Savings Bank of Australia.

Loan No. 260—Purpose: Roadworks.

The Bank is prepared, without commitment, to consider negotiating the loan of the amount outstanding at the expiration of the initial four year period. The Statements required by section 609 are available for inspection at the Council Offices during normal working hours for a period of 35 days after the first publication of this notice.

W. P. MADIGAN, Acting Town Clerk.

MARINE AND HARBOURS

MH401

NAVIGABLE WATERS REGULATIONS SWIMMING AREAS

Department of Marine and Harbours,
Fremantle W.A. 19 October 1993.

Swan River—Perth Water

Acting pursuant to the powers conferred by Regulation 10A(a) of the Navigable Waters Regulations, the Department of Marine and Harbours, by this notice revokes paragraph (2) (iii) of the notice published in the *Government Gazette* on 25 October 1991 relating to the swimming area at Perth Water (South Perth).

STUART HICKS, Executive Director.

PLANNING AND URBAN DEVELOPMENT

PD101

PRINTERS CORRECTION TOWN PLANNING AND DEVELOPMENT ACT 1928 SCHEME AMENDMENT AVAILABLE FOR INSPECTION *Shire of Armadale*

Town Planning Scheme No. 2—Amendment No. 95

Ref: 853-2-22-4, Pt. 95.

An error occurred in the notice published under the above heading on page 5475 of *Government Gazette* No. 139 dated 12 October 1993 and it is corrected as follows.

In the heading delete "Shire of Armadale" and insert " City of Armadale ".

PD102

CORRECTION TOWN PLANNING AND DEVELOPMENT ACT 1928 ADVERTISEMENT OF SCHEME AMENDMENT AVAILABLE FOR INSPECTION *City of Melville*

Town Planning Scheme No. 3—Amendment No. 113

Ref: 853/2/17/10, Pt. 113.

It is hereby notified for public information that the notice under the above Amendment No. 113 published at page 5222 of the *Government Gazette* No. 130 dated September 21, 1993, contained an error which is now corrected as follows:

Insert the word "rezoning" after the words "for the purpose of".

G. G. HUNT, Town Clerk.

PD401

TOWN PLANNING AND DEVELOPMENT ACT 1928 SCHEME AMENDMENT AVAILABLE FOR INSPECTION *Town of Albany*

Town Planning Scheme No. 1A—Amendment No. 69

Ref: 853/5/2/15, Pt. 69.

Notice is hereby given that the Town of Albany has prepared the abovementioned scheme amendment for the purpose of rezoning Lot 1 and Pt. Lot 1 of sub location 72 Campbell Road from the Residential zone to Other Commercial zone.

Plans and documents setting out and explaining the scheme amendment have been deposited at Council Offices, 221 York Street, Albany, and at the Department of Planning and Urban Development, Albert Facey House, 469-489 Wellington Street, Perth, and will be available for inspection during office hours up to and including 30 November, 1993.

Submissions on the scheme amendment should be made in writing on Form No. 4 and lodged with the undersigned on or before November 30, 1993.

This amendment is available for inspection in order to provide an opportunity for public comment and it should not be construed that final approval will be granted.

M. A. JORGENSEN, Town Clerk.

PD402

TOWN PLANNING AND DEVELOPMENT ACT 1928
SCHEME AMENDMENT AVAILABLE FOR INSPECTION*Shire of Augusta-Margaret River*

Town Planning Scheme No. 11—Amendment No. 71

Ref: 853/6/3/8, Pt. 71.

Notice is hereby given that the Shire of Augusta-Margaret River has prepared the abovementioned scheme amendment for the purpose of amending the Scheme Text by adding to Schedule 4, Additional Use Right, Lot 143 Bayview Drive, Gracetown, with the additional use—A Licensed Boutique Lounge Bar (Tavern).

Plans and documents setting out and explaining the scheme amendment have been deposited at Council Offices, Town View Terrace, Margaret River, and at the Department of Planning and Urban Development, Albert Facey House, 469-489 Wellington Street, Perth, and will be available for inspection during office hours up to and including 30 November, 1993.

Submissions on the scheme amendment should be made in writing on Form No. 4 and lodged with the undersigned on or before November 30, 1993.

This amendment is available for inspection in order to provide an opportunity for public comment and it should not be construed that final approval will be granted.

L. J. CALNEGGIA, Shire Clerk.

PD403

TOWN PLANNING AND DEVELOPMENT ACT 1928
SCHEME AMENDMENT AVAILABLE FOR INSPECTION*Shire of Manjimup*

Town Planning Scheme No. 2—Amendment No. 44

Ref: 853/6/14/20, Pt. 44.

Notice is hereby given that the Shire of Manjimup has prepared the abovementioned scheme amendment for the purpose of:

1. Rezoning Portion of Nelson Locations 5210 and 3239, Seven Day Road, Manjimup from "Rural" to "Special Rural" zone.
2. Including the subject land in Appendix 1 of the Scheme Text—"Schedules relating to additional requirements and modification to the provisions of the Scheme Text for Specific Special Rural Zones" along with appropriate suburban, landuse and development controls.

Plans and documents setting out and explaining the scheme amendment have been deposited at Council Offices, Rose Street, Manjimup, and at the Department of Planning and Urban Development, Albert Facey House, 469-489 Wellington Street, Perth, and will be available for inspection during office hours up to and including 30 November, 1993.

Submissions on the scheme amendment should be made in writing on Form No. 4 and lodged with the undersigned on or before November 30, 1993.

This amendment is available for inspection in order to provide an opportunity for public comment and it should not be construed that final approval will be granted.

M. D. RIGOLL, Shire Clerk.

PD404

TOWN PLANNING AND DEVELOPMENT ACT 1928
SCHEME AMENDMENT AVAILABLE FOR INSPECTION*Shire of Kalamunda*

District Planning Scheme No. 2—Amendment No. 127

Ref: 853/2/24/16, Pt. 127.

Notice is hereby given that the Shire of Kalamunda has prepared the abovementioned scheme amendment for the purpose of providing an additional use for Lot 1 (HN 116) Glen Isla Road, Bickley to allow for establishment of an Art Gallery.

Plans and documents setting out and explaining the scheme amendment have been deposited at Council Offices, 2 Railway Road, Kalamunda, and at the Department of Planning and Urban Development, Albert Facey House, 469-489 Wellington Street, Perth, and will be available for inspection during office hours up to and including 30 November, 1993.

Submissions on the scheme amendment should be made in writing on Form No. 4 and lodged with the undersigned on or before November 30, 1993.

This amendment is available for inspection in order to provide an opportunity for public comment and it should not be construed that final approval will be granted.

E. H. KELLY, Shire Clerk.

PD405

TOWN PLANNING AND DEVELOPMENT ACT 1928
SCHEME AMENDMENT AVAILABLE FOR INSPECTION

Shire of Swan

Town Planning Scheme No. 9—Amendment No. 211

Ref: 853/2/21/10, Pt. 211.

Notice is hereby given that the Shire of Swan has prepared the abovementioned scheme amendment for the purpose of altering Subdivisional Guide Plan for Special Rural Zone No. 9—Chittering Road/Smith Road/Taylor Road East Bullsbrook Locality, to indicate the proposed Lot 250 Cnr. of Meadowbrook Ramble and Timber Ridge Trail, Bullsbrook being divided into two lots.

Plans and documents setting out and explaining the scheme amendment have been deposited at Council Offices, Corner Great Northern Highway and Bishop Road, Middle Swan, and at the Department of Planning and Urban Development, Albert Facey House, 469-489 Wellington Street, Perth, and will be available for inspection during office hours up to and including 30 November, 1993.

Submissions on the scheme amendment should be made in writing on Form No. 4 and lodged with the undersigned on or before November 30, 1993.

This amendment is available for inspection in order to provide an opportunity for public comment and it should not be construed that final approval will be granted.

E. W. LUMSDEN, Shire Clerk.

PD406

TOWN PLANNING AND DEVELOPMENT ACT 1928
SCHEME AMENDMENT AVAILABLE FOR INSPECTION

City of Armadale

Town Planning Scheme No. 2—Amendment No. 94

Ref: 853/2/22/4, Pt. 94.

Notice is hereby given that the City of Armadale has prepared the abovementioned scheme amendment for the purpose of rezoning Lots 12, 100 & 161, Pt. Lots 1 & 31 Wungong Road, Pt. Lot 4, Lots 2 & 3 Ninth Road from "General Rural" to "Residential-Development Area".

Plans and documents setting out and explaining the scheme amendment have been deposited at Council Offices, 7 Orchard Avenue, Armadale, and at the Department of Planning and Urban Development, Albert Facey House, 469-489 Wellington Street, Perth, and will be available for inspection during office hours up to and including 30 November, 1993.

Submissions on the scheme amendment should be made in writing on Form No. 4 and lodged with the undersigned on or before 30 November, 1993.

This amendment is available for inspection in order to provide an opportunity for public comment and it should not be construed that final approval will be granted.

J. W. FLATOW, Town Clerk.

PD407

TOWN PLANNING AND DEVELOPMENT ACT 1928
SCHEME AMENDMENT AVAILABLE FOR INSPECTION

City of Melville

Town Planning Scheme No. 3—Amendment No. 106

Ref: 853/2/17/10, Pt. 106.

Notice is hereby given that the City of Melville has prepared the abovementioned scheme amendment for the purpose of amending Clause 4.5.27—Policy No. 2 by substituting 3 890 square metres for 3 450 square metres.

Plans and documents setting out and explaining the scheme amendment have been deposited at Council Office, Almondbury Road, Ardross, and at the Department of Planning and Urban Development, Albert Facey House, 469-489 Wellington Street, Perth, and will be available for inspection during office hours up to and including 30 November, 1993.

Submissions on the scheme amendment should be made in writing on Form No. 4 and lodged with the undersigned on or before 30 November, 1993.

This amendment is available for inspection in order to provide an opportunity for public comment and it should not be construed that final approval will be granted.

G. G. HUNT, Town Clerk.

PD408

**TOWN PLANNING AND DEVELOPMENT ACT 1928
SCHEME AMENDMENT AVAILABLE FOR INSPECTION**

City of Wanneroo

Town Planning Scheme No. 1—Amendment No. 654

Ref: 853/2/30/1, Pt. 654.

Notice is hereby given that the City of Wanneroo has prepared the abovementioned scheme amendment for the purpose of amending the Development Guide Plan for Special Rural Zone No. 4 to accommodate subdivision of Lot 43 Dempster Place, Mariginiup.

Plans and documents setting out and explaining the scheme amendment have been deposited at Council Offices, Boas Avenue, Joondalup, and at the Department of Planning and Urban Development, Albert Facey House, 469-489 Wellington Street, Perth, and will be available for inspection during office hours up to and including 30 November, 1993.

Submissions on the scheme amendment should be made in writing on Form No. 4 and lodged with the undersigned on or before 30 November, 1993.

This amendment is available for inspection in order to provide an opportunity for public comment and it should not be construed that final approval will be granted.

A. ROBSON, Acting Town Clerk.

TENDERS

ZT501

**MARINE AND HARBOURS
Tenders Invited**

Contract No.	Project	Closing Date	Tender Document from
E128	Kalbarri Murchison River Ocean Entrance Dredging 1993/94	26 October 1993	Administrative Assistant, Technical Services.

Tender documents are available from Monday, 11 October 1993, on payment of a non-refundable deposit of \$15.00.

D. BILETIC for M. J. PAUL, Director Technical Services.

PUBLIC NOTICES

ZZ201

TRUSTEES ACT 1962

In the estate of Vera May Fulwood, late of 43 Bedford Street, Cunderdin in the State of Western Australia, Widow deceased. Creditors and other persons having claims (to which section 63 of the Trustees Act 1962 relates) in respect of the estate of the abovementioned deceased who died on the 1st day of December, 1992 are required by the executors Kevin Edward Fulwood and Robert James Fulwood of 20 Nisbet Road Applecross in the said State to send particulars of their claims to them within 30 days of the publication of this notice after which date the executors may convey or distribute the assets having regard only to the claims of which they then have notice.

K. E. & R. J. FULWOOD,
Executors of the Estate of the late V. M. Fulwood.

ZZ202

PUBLIC TRUSTEE ACT 1941

Notice is hereby given that pursuant to section 14 of the Public Trustee Act, 1941 and amendments the Public Trustee has elected to administer the estates of the undermentioned deceased persons. Dated at Perth the 14th day of October 1993.

K. E. BRADLEY, Public Trustee,
565 Hay Street, Perth WA 6000.

Name of Deceased; Address; Date of Death; Date Election Filed.

Davidson, Kenneth James Durack; Cottesloe; 18th Sep. 93; 12th Oct, 93.
Green, Edna; Hillman; 12th Sep. 93; 12th Oct. 93.
Obst, Olive Elenor; Subiaco; 6th Sep. 93; 12th Oct. 93.
Taplin, Raymond; East Perth; 14th Jan. 93; 12th Oct. 93.

ZZ301

INQUIRY AGENTS LICENSING ACT 1954
APPLICATION FOR LICENCE IN THE FIRST INSTANCE

To the Court of Petty Sessions at Perth.

I, Donald Esposito of 1/229 Preston Point Road, Bicton W.A. 6157. Phone: (H) 339 8414 (W) 481 4479, occupation Credit Management Consultant having attained the age of twenty-one years, hereby apply on my own behalf for a licence under the abovementioned Act. The principal place of business will be at 16th Floor, 152 St. Georges Terrace, Perth.

Dated the 14th day of October, 1993.

D. ESPOSITO, Signature of Applicant.

Appointment of Hearing

I hereby appoint the 23rd day of November 1993 at 10 o'clock in the Forenoon as the time for the hearing of the foregoing application at the Court of Petty Sessions at Perth.

Dated the 14th day of October 1993.

PETER NEEDHAM, Clerk of Petty Sessions.

Objection to the granting of the application may be served on the applicant and the Clerk of Petty Sessions at any time prior to seven days before the date appointed for the hearing.

NOW AVAILABLE !!

Order your Bound Volumes
of Government Gazette 1994

An attractively presented set of 4 Bound Volumes of Government Gazette

For Government Departments and private firms who presently arrange binding for their copies of Government Gazettes, the State Print is now offering a subscription covering 4 Quarterly Volumes at a cost of \$790.00.

The Gazettes will be bound in black cloth with gold foil lettering on the spine and personalised by the addition of the client's name in gold lettering on the front cover.

PLEASE NOTE

On the rare occasion where extra gazettes are published in one quarter, a fifth volume may be required. In this instance an invoice will be issued to recoup the binding costs only of \$105.00 over and above the subscription.

For further information please contact:
State Law Publisher, State Print
Telephone: 383 8851

T YPESETTING AND DESKTOP PUBLISHING

Contact our Marketing Branch
and discuss your needs with one
of our Client Liaison Officers on
383 8811 or call into:

State Print
22 Station Street
Wembley, W.A. 6014



STATE PRINT
DEPARTMENT OF STATE SERVICES

HAVE IT DONE BY THE EXPERTS

DOCUMENT
CONVERSIONS



DISK CONVERSIONS



DESKTOP PUBLISHING



OUTPUT OPTIONS

WESTERN AUSTRALIA

DISABILITY SERVICES ACT 1992

Price: \$4.00 Counter Sales
Plus Postage on 60 grams

WESTERN AUSTRALIA

NURSES ACT 1992

Price: \$5.00 Counter Sales
Plus Postage on 96 grams

Available from Marine and Harbours Department,
1 Essex Street, Fremantle.
Phone 335 0888.

Navigable Waters Regulations, 1958.

Regulations for Preventing Collisions at Sea.

Regulations for the Examination of Applicants for Masters, Mates,
Coxswain, Engineers, Marine Motor Engine Drivers and Marine
Surveyors.

TRADING HOURS

STATE LAW PUBLISHER

STATE PRINT

and

STATE GOVERNMENT BOOKSHOP
(AUTHORISED AGENTS)


STATE PRINT
(HEAD OFFICE)

STATE LAW PUBLISHER
22 STATION STREET, WEMBLEY 6014
Phone 383 8854 or 383 8855
Fax: 383 8888

8.00 a.m. to 5.00 p.m.
(Mon. to Fri. except Public Holidays)

DEPARTMENT OF STATE SERVICES
STATE GOVERNMENT BOOKSHOP
Ground Floor Supply House
815 Hay Street, Perth (cnr King Street)
Phone: 222 8216 or 222 8227
8.00 a.m. to 5.00 p.m.
(Mon. to Fri. except Public Holidays)

Do you want to know more about Quality Assurance?



The State Supply Commission, in association with Edith Cowan University and its co-learn program, has produced a one hour video which provides a basic understanding of the principles of quality assurance.

This video is an excellent training aid for government agencies and private sector organisations wanting to know more about quality assurance and how to go about obtaining quality assurance certification.

With case studies, explanations of State Government Policy, advice from quality assurance practitioners, and information on how to obtain QA certification, "The Q & A of Quality Assurance" provides a valuable introduction to this important topic.

Copies of the video are available for \$35 from the State Government Bookshop, 815 Hay Street, Perth. Orders can be placed by mail, fax or telephone (note: a \$2 postage charge applies).

THE Q&A OF QUALITY ASSURANCE

Name:.....



Agency:.....

Address:.....

.....

I have enclosed: \$..... for:..... copies of the video "The Q&A of Quality Assurance". (Note: \$2 postage charge applies.)

Send to: The State Government
Bookshop, Ground Floor,
815 Hay Street
Perth, WA 6000.
Tel: (09) 222 8227
Fax: (09) 321 2192

STATE MICROFILM BUREAU

The Microfilm Bureau provides a central micrographics support centre for all government departments and agencies.

Our range of services includes:

- Consulting to help clients choose the right type of microfilm for their specific needs.

- Film production

- * filming
 - * processing
 - * duplicating

- Microfilm formatting

- Quality assurance

- Microfilm storage

- A range of other services including a pick-up and delivery courier facility.

Call us to discuss your microfilm needs:

State Microfilm Bureau
7th Floor
12 Victoria Avenue
PERTH WA 6000

TELEPHONE: (09) 221 3288
FAX: (09) 221 1382



22 STATION STREET, WEMBLEY

Providing a Streamlined Instant Printing and Binding
Service for all Government Departments

TELEPHONE: 383 8877

CLAIMS FOR MISSING ISSUES (SUBSCRIPTION ITEMS)

For a claim to be recognised as valid, written notification must be lodged at Law Publisher, State Print within 28 days of publication of the missing item.

Claims lodged after this date will attract payment in full.

STATE PRINT (LAW PUBLISHER) SPECIAL NOTICE SUBSCRIPTION CHARGES 1993

All subscriptions and standing orders run from 1 January to 31 December 1993.

The policy of the State Print is that no refunds or credits will be given if a subscription is cancelled during the year.

GOVERNMENT GAZETTE

The *Government Gazette* is published on Tuesday and Friday of each week, unless disrupted by public holidays or unforeseen circumstances.

Special *Government Gazettes* and Extraordinary *Government Gazettes* are published periodically. Only the special gazettes are included in the subscription price.

Subscription rates:	\$
All Mail within WA	394.00
All Mail within Australia	431.00
All Overseas Airmail	649.00
Bound Volumes of <i>Government Gazette</i>	760.00

HANSARD

Hansard is printed and posted weekly during a parliamentary session.

Subscription rates:	\$
All Mail within WA	262.00
All Mail within Australia	307.00
All Overseas Airmail	605.00

INDUSTRIAL GAZETTE

Industrial Gazette is published monthly.

Subscription rates:	\$
All Mail within WA	189.00
All Mail within Australia	213.00
All Overseas Airmail	375.00

STANDING ORDER SUBSCRIPTION SERVICE

Postage is included in quoted price of all W.A. statutes.

Bound Statutes:	\$
Within W.A.	187.00
Interstate (surface mail)	204.00
Overseas (surface mail)	215.00
Half Calf Bound Statutes (all areas)	500.00
Loose Statutes:	
Within W.A.	86.00
Interstate & Overseas (surface mail)	90.00
Sessional Bills	
Within W.A.	105.00
Interstate & Overseas (surface mail)	115.00

CONTENTS

REGULATIONS, BY-LAWS, RULES, DETERMINATIONS, ORDERS

	Page
Fisheries Amendment Regulations (No. 6) 1993	5750-1
Government Employees' Housing Authority Amendment Regulations 1993	5753
Pearling (Application of Pearling (General) Regulations 1991 to Joint Authority Pearl Oyster Fishery) Regulations 1993	5751

GENERAL CONTENTS

	Page
Employment and Training	5749
Fisheries	5750-2
Government Employees Housing	5753
Land Administration—	
General Information	5755-66
Orders in Council	5753-5
Local Government	5767
Marine and Harbours	5768
Planning and Urban Development	5768-71
Proclamation	5749
Public Notices—	
Deceased Persons Estates	5771
Inquiry Agents	5772
Tenders—Marine and Harbours	5771

