



**WESTERN  
AUSTRALIAN  
GOVERNMENT  
Gazette**



**PERTH, FRIDAY, 30 APRIL 1999 No. 75**

PUBLISHED BY AUTHORITY JOHN E. THOMPSON, ACTING GOVERNMENT PRINTER AT 3.30 PM

**CONTENTS**

**PART 1**

	Page
Liquor Licensing Act 1988—Liquor Licensing Amendment Regulations 1999 .....	1820-21
Local Government Act 1995—	
Shire of Ashburton—Local Law to amend the Local Law Relating to the Conduct of Proceedings and the Business of Council—Standing Orders.....	1815-16
Shire of Coorow—Local Laws Relating to the Repeal of Outdated Local Laws made under the Local Government Act 1960 and earlier legislation .....	1818
Shire of Coorow—Standing Orders Local Law 1999 .....	1816-17
Parliamentary Commissioner Act 1971—Rules .....	1818-19
Western Australian Greyhound Racing Authority Act 1981—Western Australian Greyhound Racing Authority Instrument of Appointment 1999 .....	1819

**PART 2**

Fair Trading .....	1822
Justice .....	1822
Local Government .....	1822-23
Minerals and Energy .....	1824-38
Planning .....	1839
Police .....	1839
Public Notices .....	1843-44
Racing, Gaming and Liquor .....	1840
Salaries and Allowances Tribunal .....	1841
Water .....	1841-43

**NEW FORMAT FOR GENERAL GOVERNMENT GAZETTES**

For ease of access to particular notices the general Gazette will be divided into two parts as detailed below. In each part, the notices will appear in alphabetical order of the authorising Department.

**Part 1** will contain Proclamations, Regulations, Rules, Local Laws and various other Instruments etc. but not Town Planning Schemes.

**Part 2** will contain general notices and information and Town Planning Schemes.

## **IMPORTANT COPYRIGHT NOTICE**

© State of Western Australia

This work is copyright. Apart from any use as permitted under the *Copyright Act 1968*, no part may be reproduced by any process without written permission from the Government Printer, State Law Publisher. Inquiries should be directed to the Manager Sales & Editorial, State Law Publisher, 10 William St, Perth 6000.

## **PUBLISHING DETAILS**

The Western Australian *Government Gazette* is published by State Law Publisher for the State of Western Australia on Tuesday and Friday of each week unless disrupted by Public Holidays or unforeseen circumstances (changes to this arrangement will be advertised beforehand on the inside cover).

Special *Government Gazettes* containing notices of an urgent or particular nature are published periodically.

The following guidelines should be followed to ensure publication in the *Government Gazette*.

- Material submitted to the Executive Council prior to gazettal will require a copy of the signed Executive Council Minute Paper and in some cases the Parliamentary Counsel's Certificate.
- Copy should be received by the Manager (Sales and Editorial), State Law Publisher no later than 12 noon on Wednesday (Friday edition) or 12 noon on Friday (Tuesday edition).

Postal address:  
State Law Publisher  
P.O. Box 8448,  
Perth Business Centre 6849

Delivery address:  
State Law Publisher  
Ground Floor,  
10 William St. Perth, 6000  
Telephone: 9321 7688 Fax: 9321 7536

- Lengthy or complicated notices should be forwarded early to allow for preparation. Failure to observe this request could result in the notice being held over.

If it is necessary through isolation or urgency to fax copy, confirmation is not required by post. *If original copy is forwarded later and published, the cost will be borne by the advertiser.*

## **ADVERTISING RATES AND PAYMENTS**

EFFECTIVE FROM 1 JULY 1998.

Deceased Estate notices, (per estate)—\$17.70

Real Estate and Business Agents and Finance Brokers Licences, (per notice)—\$41.30

Other articles in Public Notices Section—\$41.30 (except items of an exceptionally large nature. In these instances arrangements will be made for pricing the notice at time of lodging).

All other Notices

Per Column Centimetre—\$8.15

Bulk Notices—\$153.00 per page

Clients who have an account will be invoiced for advertising charges.

Clients without an account will need to pay at time of lodging the notice.

## **PUBLISHING ALTERATIONS**

Periodically the normal *Gazette* publishing times need to be altered to cater for disruption caused by public holidays.

- Easter and Christmas holidays cause disruption each year.
- Australia Day and Anzac Day cause disruption when they fall on a Tuesday or Friday.

In these instances, notices warning of the change are generally published on page 2 for approximately 4 weeks prior to the date.

Readers are urged to check *Gazettes* accordingly, prior to contacting State Law Publisher.

JOHN A. STRIJK, Government Printer.

# — PART 1 —

---

---

## LOCAL GOVERNMENT

---

---

### LG301\*

#### LOCAL GOVERNMENT ACT 1995

##### SHIRE OF ASHBURTON

#### LOCAL LAW TO AMEND THE LOCAL LAW RELATING TO THE CONDUCT OF PROCEEDINGS AND THE BUSINESS OF COUNCIL—STANDING ORDERS

In pursuance of the powers conferred upon it by the above mentioned Act and all other powers enabling it, the Council of the Shire of Ashburton hereby records having resolved on 20 April 1999 to amend the "Local Law Relating to the Conduct of Proceedings and the Business of Council—Standing Orders", as published in the *Government Gazette* on 9 March 1998, as follows—

1. Clause 5 is amended by the insertion of the following subclause—

“(4) Holding a meeting in accordance with clause 10(2) and (3) of this local law may modify the application of this local law in relation to those meetings to the extent necessary or convenient to facilitate the holding of those meetings in that way.
2. Clause 6 is amended by the insertion of the following definitions in the appropriate alphabetical position—

“relevant person” has the same meaning given to it by the Act.

“urgent business” means business of an urgent nature that if it was deferred to the next ordinary Council meeting the delay could result in the local government or a member of the community being disadvantaged in some way.
3. Clause 14 is amended by the replacement of subclause (2) to read—

“(2) The President or member presiding over the meeting at the point in the meeting in which the minutes are confirmed is to sign and date the last page of the minutes.
4. Clause 15 is deleted and replaced as follows—

“New business of an urgent nature may be read and dealt with at an ordinary meeting with the consent of an absolute majority.”
5. Heading to Clause 16 is deleted and replaced as follows—

“16. Declaration of Financial Interests”
6. Clause 16 is deleted and replaced as follows—

“(1) A relevant person will declare the nature of their interest, and if required by the Act, the extent of their interest to the Chief Executive Officer in writing in the form prescribed by the local government from time to time, prior to the meeting in which the interests need to be declared.

(2) The Chief Executive Officer shall declare his/her interests to the President in writing prior to the meeting.

(3) The President shall draw to the attention of the meeting any interests declared in writing in accordance with the Act.”
7. Clause 17 is repealed.
8. Clause 18 is deleted and replaced as follows—

“The Order of Business of an ordinary meeting of the council shall be determined by the local government from time to time.”
9. Clause 20 is amended by the deletion of the words “and is to be dealt with prior to ‘Announcements.’”
10. The subheading shown immediately below the words “PART 3—MEETINGS—PROCEDURE AND CONDUCT” is deleted and replaced with the words “Public Question Time and Deputations”.
11. The heading to clause 21 is deleted and replaced as follows—

“21. Public Question Time”
12. Clause 21 is deleted and replaced as follows—

“(1) A public question time shall be conducted in accordance with the Act.

- (2) The Council shall resolve that those items that have been identified for discussion be dealt with as soon as practicable before proceeding with the rest of the Agenda.
  - (3) No discussion is to be entered into between members and the public during discussion of an Agenda Item.
  - (4) A member of the public may question the Council in writing, which shall be considered by Council during Public Question Time.
  - (5) The local government is to have regard to any policy statements it has relating to the conduct of public question time.
13. Clause 22 is repealed.
  14. Clause 23 is repealed.
  15. The heading of clause 24 is deleted and replaced as follows—  
“24. Deputations”
  16. Clause 24(2) is amended by the replacement of the word “presentation” with the word “deputations”.
  17. Clause 24(3) is amended by the replacement of the word “Presentations” with the word “Deputations”.
  18. Clause 68(4) is amended by the replacement of the words “resolved in the negative.” with the words “unresolved due to an equality of votes.”
  19. Clause 69 is amended as follows—
    1. after the clause designation “69” by inserting the subclause designation “(1)”;
    2. by the insertion of the following subclause—  
“(2) The votes counted for and against the motion shall be recorded in the minutes.”
  20. Clause 70 is deleted and replaced as follows—  
“If a decision has been made at a council meeting then any motion to revoke or change the decision shall be done in accordance with the Act.”
  21. Schedule 1 is repealed.

Dated this 20th day of April 1999.

The Common Seal of the Shire of Ashburton was hereunto affixed in the presence of—

BRIAN HAYES JP, Shire President.  
DAVID G. CAREY, Chief Executive Officer.

**LG302\***

**LOCAL GOVERNMENT ACT 1995**

*Shire of Coorow*

STANDING ORDERS LOCAL LAW 1999

Under the powers conferred by *the Local Government Act 1995*, the Council of the Shire of Coorow resolved on the 20th day of April 1999, to adopt the Standing Orders Local Law published in the *Government Gazette* on 3 April, 1998, with such modifications as are here set out:

**Part 1**

1. delete clause 1.4;

**Part 2**

2. delete the whole of Part 2;

**Part 3**

3. in subclause 3.2(1), delete paragraphs (a) to (m) and substitute—
  - (a) Declaration of opening/Announcement of visitors
  - (b) Record of attendance/Apologies/Leave of absence (previously approved)
  - (c) Response to previous public questions taken on notice
  - (d) Public question time
  - (e) Applications for leave of absence
  - (f) Petitions
  - (g) Confirmation of minutes
  - (h) Announcements by the person presiding without discussion

- (i) Matters for which meeting may be closed
  - (j) Reports
  - (k) Motions of which previous notice has been given
  - (l) Questions by members of which due notice has been given
  - (m) Urgent business approved by the person presiding or by decision
  - (n) Matters behind closed doors
  - (o) Closure.
- 4. delete clause 3.8;
  - 5. in subclause 3.9(2), delete "four (4)" and substitute "seven (7)";
  - 6. in subclause 3.10(1), delete "four (4)" and substitute "seven (7)";

**Part 5**

- 7. delete the whole of Part 5.

**Part 9**

- 8. in clause 9.1—delete the heading "9.1 Members to Rise" and substitute "9.1 Members Wishing to Speak"; and delete the whole of the second sentence;

**Part 10**

- 9. in clause 10.16—in the last sentence, delete "rises to explain" and substitute "makes a personal explanation".

**Part 14**

- 10. delete the whole of Part 14;

**Part 15**

- 11. in clause 15.3, delete "and be seated";
- 12. delete clause 15.8;

**Part 17**

- 13. in clause 17.6, delete paragraph (b);

**Part 19**

- 14. delete subclause 19.1(4).
- 15. renumber Parts 3 and 4 to 2 and 3 respectively; and clauses 3.1 to 3.7 to 2.1 to 2.7 respectively; 3.9 to 3.12 to 2.8 to 2.11 respectively; and
- 16. renumber Parts 6 to 13 to 4 to 11 respectively; and clauses 6.1 and 6.2 to 4.1 and 4.2 respectively; 7.1 and 7.2 to 5.1 and 5.2 respectively; 8.1 to 8.7 to 6.1 to 6.7 respectively; 9.1 to 9.9 to 7.1 to 7.9 respectively; 10.1 to 10.20 to 8.1 to 8.20 respectively; 11.1 to 11.4 to 9.1 to 9.4 respectively; 12.1 to 12.7 to 10.1 to 10.7 respectively; 13.1 and 13.2 to 11.1 and 11.2 respectively.
- 17. renumber parts 15 to 19 to 12 to 16 respectively; and clauses 15.1 to 15.7 to 12.1 to 12.7 respectively; 15.9 to 12.8; 16.1 to 16.5 to 13.1 to 13.5 respectively; 17.1 to 17.6 to 14.1 to 14.6 respectively; 14.6 (c) to 14.6 (b); 18.1 and 18.2 to 15.1 and 15.2 respectively; 19.1 to 16.1; 16.1 (5) to 16.1 (4)

Dated this 27th day of April, 1999.

The Common Seal of the Shire of Coorow was affixed in the presence of—

A. C. KAU, President.  
S. N. HAZELDINE, Chief Executive Officer.

LG303\*

**LOCAL GOVERNMENT ACT 1995***Shire of Coorow***LOCAL LAWS RELATING TO THE REPEAL OF OUTDATED LOCAL  
LAWS MADE UNDER THE LOCAL GOVERNMENT ACT 1960  
AND EARLIER LEGISLATION**

Under the powers conferred by the *Local Government Act 1995* and by all other powers, the local government of the Shire of Coorow resolved to make the following local laws on the 20th day of April 1999.

**Repeal**

The following local laws are repealed—

Relating to the Removal of Refuse, etc, published in the *Government Gazette* of 12 March, 1963;

Relating to Noxious Weeds, published in the *Government Gazette* of 19 July, 1966;

Relating to Petrol Pumps published in the *Government Gazette* of 17 November, 1972;

Relating to Caravan Parks and Camping Grounds, published in the *Government Gazette* of 5 September, 1975.

Dated this 27th day of April 1999.

The Common Seal of the Shire of Coorow was affixed in the presence of—

A. C. KAU, President.  
S. N. HAZELDINE, Chief Executive Officer.

---



---

**PARLIAMENT**


---



---

PA301\*

**PARLIAMENTARY COMMISSIONER ACT 1971****RULES**

It is hereby notified for public information that the Legislative Council, by resolution passed on Tuesday, March 23, 1999, and the Legislative Assembly, by resolution passed on Wednesday, April 21, 1999, have made the following Rules under the *Parliamentary Commissioner Act 1971*—

**Parliamentary Commissioner Act 1971  
Parliamentary Commissioner Rules 1998**

Agreed upon by resolutions of the Legislative Council on March 23, 1999 and the Legislative Assembly on April 21, 1999 under section 12.

**Citation**

1. These rules may be cited as the *Parliamentary Commissioner Rules 1998*.

**Definitions**

2. In these rules —

“**Assistant Commissioner**” means the officer of the Commissioner styled Assistant Parliamentary Commissioner;

“**special officer**” means an investigating officer, a legal officer or any other officer of the Commissioner occupying a position not lower in classification than an investigating officer or a legal officer.

**Delegation to Deputy Commissioner, Assistant Commissioner and special officers**

3. For the purposes of section 11(1) of the Act, the Commissioner is authorized to delegate the performance of any of the functions of the Commissioner under the Act, other than the power to delegate under section 11 or to make any report or recommendation under the Act, to the Deputy Commissioner, the Assistant Commissioner or a special officer of the Commissioner.

**Matters to be considered by Commissioner**

4. The Commissioner, in delegating any function under these rules, is to have regard to the experience, qualifications and suitability of the person to whom the function is to be delegated and, where appropriate, the seniority and status of a person to whom a particular investigation relates.

**Repeal**

5. The Parliamentary Commissioner Rules 1994 are repealed.

The rules are effective on and from April 21, 1999.

L. B. MARQUET, Clerk of the Parliaments.

April 27, 1999

---

---

**RACING, GAMING AND LIQUOR**

---

---

RA301\*

Western Australian Greyhound Racing Authority Act 1981

## **Western Australian Greyhound Racing Authority Instrument of Appointment 1999**

Made by the Lieutenant Governor and Administrator in Executive Council.

**1. Citation**

This instrument may be cited as the *Western Australian Greyhound Racing Authority Instrument of Appointment 1999*.

**2. Re-appointment of member**

Under section 12 of the *Western Australian Greyhound Racing Authority Act 1981* and on the nomination of the Minister, DR PETER THOMAS, of PO Box 104, Busselton, is re-appointed as a member of the Committee of the Western Australian Greyhound Racing Authority (established by that Act) for a 3 year period commencing at the end of his current term of appointment through to 1 June 2002.

By Command of the Lieutenant Governor and Administrator,

M. C. WAUCHOPE, Clerk of the Executive Council.

RA302\*

## Liquor Licensing Act 1988

**Liquor Licensing Amendment Regulations 1999**

Made by the Lieutenant Governor and Administrator in Executive Council.

**1. Citation**

These regulations may be cited as the *Liquor Licensing Amendment Regulations 1999*.

**2. Commencement**

These regulations come into operation on the day on which they are published in the *Gazette*.

**3. The regulations amended**

The amendments in these regulations are to the *Liquor Licensing Regulations 1989*\*.

[\* Reprinted as at 8 September 1997.

*For amendments to 15 March 1999 see 1997 Index to Legislation of Western Australia, Table 4, p. 168, and Gazette 30 January, 6 February, 28 April, 22 May, 6 October and 30 October 1998.]*

**4. Regulation 4A amended**

- (1) Regulation 4A(1) is repealed and the following subregulation is inserted instead —

“

- (1) The following substances are prescribed under paragraph (b) of the definition of “liquor” in section 3(1) as being liquor for the purposes of the Act —

- (a) an alcohol based food essence that is sold by way of retail sale;
- (b) an alcohol based novelty food item that is sold by way of retail sale.

”.



- (2) Regulation 4A(2) is amended by inserting after the definition of “alcohol based food essence” the following definition —

“

“**alcohol based novelty food item**” means a food item or ice confection which contains more than 0.5% ethanol by volume and is modelled on children’s food stuff, including but not limited to, lollipops, ice-creams, or jellies;

”.

**5. Regulation 8 amended**

After regulation 8(1)(h)(i) the following subparagraph is inserted —

“

- (ia) by a person who conducts or manages a hospital, within the meaning of the *Hospitals and Health Services Act 1927*, to a patient of that hospital;

”.

By Command of the Lieutenant Governor and Administrator,

M. C. WAUCHOPE, Clerk of the Executive Council.

---

---

---

— PART 2 —

---

---

---

---

**FAIR TRADING**

---

---

**FT401**

**ASSOCIATIONS INCORPORATION ACT 1987**

ORDER PURSUANT TO SECTION 34(2)

PADBURY CHILD CARE CENTRE INCORPORATED

Pursuant to the provisions of section 34(2) of the Associations Incorporation Act 1987, I order that the undertaking of Padbury Child Care Centre Incorporated be transferred to Padbury Education and Child Care Centre Limited ACN 086 992 145 with effect from the date of this Order.

Dated this 27th day of April 1999.

R. NEAL, Manager, Business Names Branch,  
For Commissioner for Fair Trading.

---

**FT402**

**ASSOCIATIONS INCORPORATION ACT 1987**

Section 35

THE KARRATHA MOTOCROSS & ENDURO CLUB INC

Notice is hereby given that the incorporation of the abovementioned association has been cancelled as from the date of this notice.

Dated this 27th day of April 1999.

R. NEAL, Manager, Business Names,  
For Commissioner for Fair Trading.

---

---

---

---

**JUSTICE**

---

---

**JM401**

**CHILDREN'S COURT OF WESTERN AUSTRALIA ACT 1988**

It is hereby notified for public information that His Excellency the Governor in Executive Council has approved of the appointment of the following person as a Member of the Children's Court of Western Australia—

Mrs Margaret Lynette Renk of 38 Park Road, Katanning.

RICHARD FOSTER, Executive Director, Court Services.

---

---

---

---

**LOCAL GOVERNMENT**

---

---

**LG402**

SHIRE OF DONNYBROOK/BALINGUP

Bush Fire Control Officers—Dual Appointment

Public notice is given that Mr Brian Tomas of Cundinup Brigade and Mr Graham Brockman of Balingup Road Brigade have been appointed as Bush Fire Control Officers for Stirling Park and Ferndale Brigades, respectively.

J. R. ATTWOOD, Chief Executive Officer.

**LG401**

**LOCAL GOVERNMENT (MISCELLANEOUS PROVISIONS) ACT 1960**

*Town of Victoria Park*

**CLOSURE OF PRIVATE STREET**

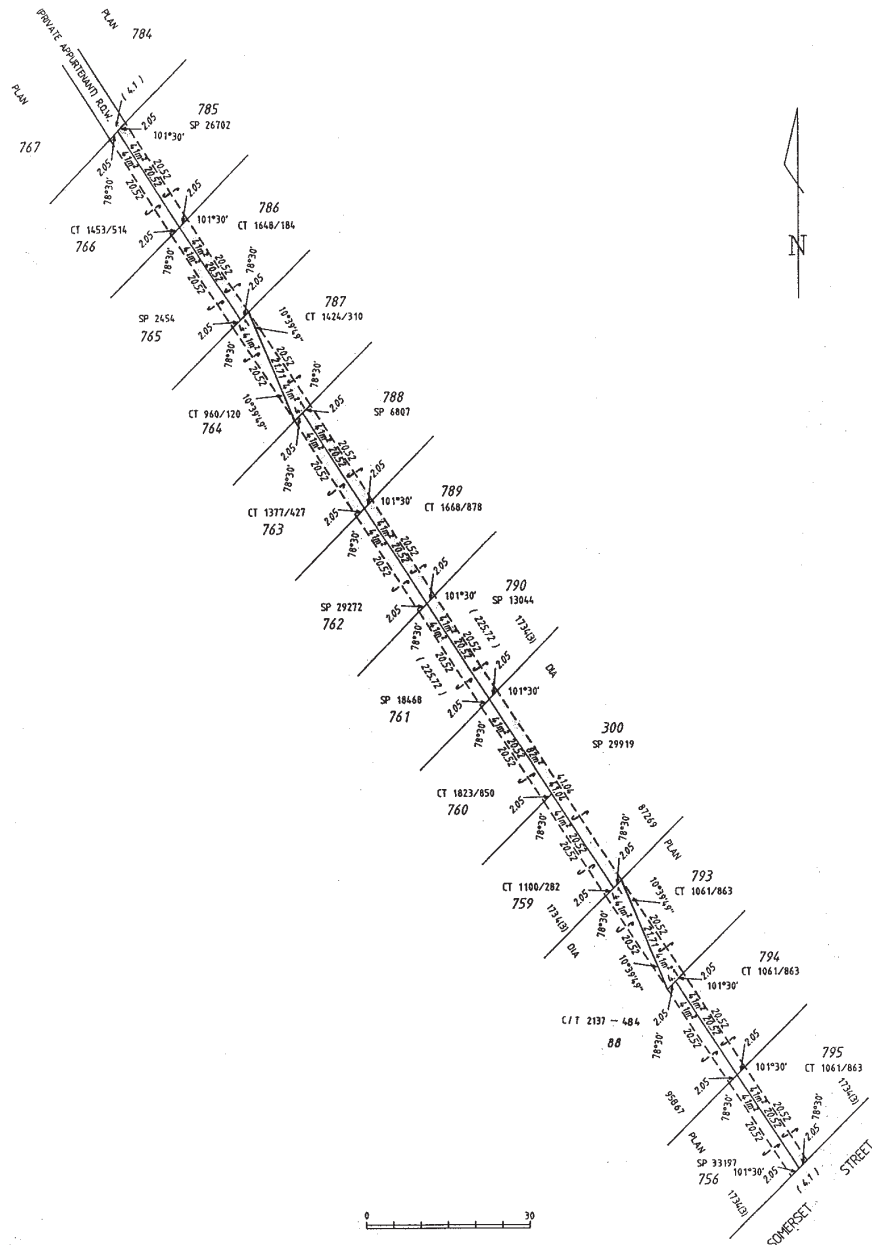
Department of Local Government,  
Perth, 30 April 1999.

LG: VI 4-12

It is hereby notified for public information that His Excellency the Lieutenant-Governor and Administrator has approved under the provisions of section 297A of the *Local Government (Miscellaneous Provisions) Act 1960*, the resolution passed by the Town of Victoria Park that portion of the private street which is described as being portion of Canning Location 2, being portion of the land coloured brown on Plan 1734, and being part of the land contained in Certificate of Title Volume 282 Folio 47 be closed, and the land contained therein be amalgamated with adjoining Lots 300, 785-790 & 793-795 Beatty Avenue and Lots 88, 756 and 759-766 Carnarvon Street, East Victoria Park, as shown in the Schedule hereunder.

JOHN LYNCH, Executive Director,  
Department of Local Government.

Schedule  
PLAN No. 23232



---



---

**MINERALS AND ENERGY**


---



---

**MN101***CORRECTION*

The notice at page 1732 of the *Government Gazette* dated 23 April 1999 to be corrected as follows—

NUMBER	HOLDER	MINERAL FIELD
39/604	Kitchener Resources Pty Ltd Topsfield Pty Ltd	Mt Margaret
39/605	Kitchener Resources Pty Ltd Topsfield Pty Ltd	Mt Margaret
39/606	Kitchener Resources Pty Ltd Topsfield Pty Ltd	Mt Margaret

**MN401****MINING ACT 1978**

## NOTICE OF APPLICATION FOR AN ORDER FOR FORFEITURE

Department of Minerals Energy,  
Norseman.

In accordance with Regulation 49 (2) (c) of the Mining Act 1978-1983 notice is hereby given that the licences are liable to forfeiture under the provision of Section 96 (1) (a) for breach of covenant, viz. non payment of rent.

KIERAN BOOTHMAN, Warden.

To be heard in the Warden's Court Norseman on Wednesday 23rd June, 1999.

## DUNDAS MINERAL FIELD

P63/925—Deltel Pty Ltd

P63/1009—New York Holdings Pty Ltd

L63/46—Australasian Gold Mines NL

**MN402\***

Commonwealth of Australia

**PETROLEUM (SUBMERGED LANDS) ACT 1967**

## NOTICE OF INVITATION FOR APPLICATIONS FOR EXPLORATION PERMITS

I, Norman Moore, the Designated Authority in respect of the adjacent area of Western Australia, for and on behalf of the Commonwealth-Western Australia Offshore Petroleum Joint Authority, acting pursuant to Section 20(1) of the Petroleum (Submerged Lands) Act 1967, hereby invite applications for the grant of exploration permits in respect of the following Blocks within the areas as described in the following schedule and as shown on the plans immediately following this notice.

Applications for areas **W99-29 to W99-34** will be received up until 4:00 pm on Thursday, 14 October 1999.

Applications for areas **W99-1 to W99-28 and W99-35 to W99-37** will be received up until 4:00 pm on Thursday 6 April 2000.

## Schedule

(The references hereunder are to the names of map sheets of the 1:1 000 000 series and to the number of the graticular sections shown thereon).

**Area W99-1**

Map Sheet SD51 (Brunswick Bay)

Block No.	Block No.	Block No.	Block No.	Block No.
1312	1382	1383	1384	1451
1452	1453	1454	1455	1456
1520	1521	1522	1523	1524
1525	1526	1527	1528	1590
1591	1592	1593	1594	1595

Block No.	Block No.	Block No.	Block No.	Block No.
1596	1597	1598	1599	1600
1659	1660	1661	1662	1663
1664	1665	1666	1667	1668
1669	1670	1671	1672	1729
1730	1731	1732	1733	1734
1735	1736	1737	1738	1739
1740	1741	1742	1743	1744
1801	1802	1803	1804	1805
1806	1807	1808	1809	1810
1811	1812	1813	1814	1815
1816	1873	1874	1875	1876
1877	1878	1879	1880	1881
1882	1883	1884	1885	1886
1887	1888			

Assessed to contain 92 blocks

#### Area W99-2

Map Sheet SD51 (Brunswick Bay)

Block No.	Block No.	Block No.	Block No.	Block No.
1173	1174	1243	1244	1245
1246	1313	1314	1315	1316
1317	1318	1385	1386	1387
1388	1389	1390	1457	1458
1459	1460	1461	1462	1529
1530	1531	1532	1533	1534
1601	1602	1603	1604	1605
1606	1673	1674	1675	1676
1677	1745	1746	1747	1748
1817	1818	1819	1820	1889
1890	1891	1892		

Assessed to contain 53 blocks

#### Area W99-3

Map Sheet SD51 (Brunswick Bay)

Block No.	Block No.	Block No.	Block No..	Block No
1468	1469	1539	1540	1541
1611	1612	1613	1682	1683
1684	1685	1754	1755	1756
1757	1825 part	1826	1827	1828
1829	1896 part	1897 part	1898	1899
1900	1901	1967 part	1968	1969
1972	1973	2039	2040	2041
2044	2045	2112	2116	2117
2184	2187	2188	2189	2256
2257	2258	2259	2260	2261

Assessed to contain 50 blocks

#### Area W99-4

Map Sheet SD51 (Brunswick Bay)

Block No.	Block No.	Block No.	Block No.	Block No.
1945	1946	1947	1948	1949
1950	1951	1952	1953	2017
2018	2019	2020	2021	2022
2023	2024	2025	2089	2090
2091	2092	2093	2094	2095
2096	2097	2161	2162	2163
2164	2165	2166	2167	2168
2169	2233	2234	2235	2236
2237	2238	2239	2240	2241
2305	2306	2307	2308	2309
2310	2311	2312	2313	2377
2378	2379	2380	2381	2382
2383	2384	2385		

Assessed to contain 63 blocks

#### Area W99-5

Map Sheet SD51 (Brunswick Bay)

Block No.	Block No.	Block No.	Block No.	Block No.
1954	1955	1956	1957	1958
1959	2026	2027	2028	2029
2030	2031	2098	2099	2100
2101	2102	2103	2170	2171

Block No.	Block No.	Block No.	Block No.	Block No.
2172	2173	2174	2175	2242
2243	2244	2245	2246	2247
2314	2315	2316	2317	2318
2319	2386	2387	2388	2389
2390	2391			

Assessed to contain 42 blocks

#### Area W99-6

Map Sheet SD50

Block No.	Block No.	Block No.	Block No.	Block No.
2226	2227	2228	2229	2230
2231	2232	2298	2299	2300
2301	2302	2303	2304	2364
2365	2366	2367	2368	2369
2370	2371	23721	2373	2374
2375	2376	2436	2437	2438
2439	2440	2441	2442	2443
2444	2445	2446	2447	2448
2508	2509	2510	2511	2512
2513	2514	2515	2516	2517
2518	2519	2520	2580	2581
2582	2583	2584	2585	2586
2587	2588	2589	2590	2591
2592	2652	2653	2654	2655
2656	2657	2658	2659	2660
2661	2662	2663	2664	2724
2725	2726	2727	2728	2729
2730	2731	2732	2733	2734
2735	2736	2796	2797	2798
2799	2800	2801	2802	2803
2804	2805	2806	2807	2808
2868	2869	2870	2871	2872
2873	2874	2875	2876	2877
2878	2879	2880	2940	2941
2942	2943	2944	2945	2946
2947	2948	2949	2950	2951
2952				

Assessed to contain 131 blocks

#### Area W99-7

Map Sheet SD51 (Brunswick Bay)

Block No.	Block No.	Block No.	Block No.	Block No.
2449	2450	2451	2452	2453
2454	2455	2456	2457	2521
2522	2523	2524	2525	2526
2527	2528	2529	2593	2594
2595	2596	2597	2598	2599
2600	2601	2665	2666	2667
2668	2669	2670	2671	2672
2673	2737	2738	2739	2740
2741	2742	2743	2744	2745
2809	2810	2811	2812	2813
2814	2815	2816	2817	2881
2882	2883	2884	2885	2886
2887	2888	2889		

Assessed to contain 63 blocks

#### Area W99-8

Map Sheet SD51 (Brunswick Bay)

Block No.	Block No.	Block No.	Block No.	Block No.
2458	2459	2460	2461	2462
2463	2530	2531	2532	2533
2534	2535	2602	2603	2604
2605	2606	2607	2674	2675
2676	2677	2678	2679	2746
2747	2748	2749	2750	2751
2818	2819	2820	2821	2822
2823	2824	2825	2890	2891
2892	2893	2894	2895	2896
2897				

Assessed to contain-46 blocks

**Area W99-9**

## Map Sheet SD50

Block No.	Block No.	Block No.	Block No.	Block No.
3012	3013	3014	3015	3016
3017	3018	3084	3085	3086
3087	3088	3089	3090	3156
3157	3158	3159	3160	3161
3162	3228	3229	3230	3231
3232	3233	3234	3300	3301
3302	3303	3304	3305	3306
3374	3375	3376	3377	3378
3446	3447	3448	3449	3450

## Map Sheet SE50 (Rowley Shoals)

Block No.	Block No.	Block No.	Block No.	Block No.
62	63	64	65	66
134	135	136	137	138
206	207	208	209	210
278	279	280	281	282
350	351	352	353	354
422	423	424	425	426

Assessed to contain 75 blocks

**Area W99-10**

## Map Sheet SD50

Block No.	Block No.	Block No.	Block No.	Block No.
3019	3020	3021	3022	3023
3024	3091	3092	3093	3094
3095	3096	3163	3164	3165
3166	3167	3168	3235	3236
3237	3238	3239	3240	3307
3308	3309	3310	3311	3312
3379	3380	3381	3382	3383
3384	3451	3452	3453	3454
3455	3456			

## Map Sheet SD51 (Brunswick Bay)

Block No.	Block No.	Block No.	Block No.	Block No.
2953	2954	3025	3026	3097
3098	3169	3170	3241	3242
3313	3314	3385	3386	

Assessed to contain 56 blocks

**Area W99-11**

## Map Sheet SD51 (Brunswick Bay)

Block No.	Block No.	Block No.	Block No.	Block No.
2955	2956	2957	2958	2959
2960	2961	2962	3027	3028
3029	3030	3031	3032	3033
3034	3099	3100	3101	3102
3103	3104	3105	3106	3171
3172	3173	3174	3175	3176
3177	3178	3243	3244	3245
3246	3247	3248	3249	3250
3315	3316	3317	3318	3319
3320	3321	3322	3387	3388
3389	3390	3391	3392	3393
3394				

Assessed to contain 56 blocks

**Area W99-12**

## Map Sheet SD51 (Brunswick Bay)

Block No.	Block No.	Block No.	Block No.	Block No.
2963	2964	2965	2966	2967
2968	2969	3035	3036	3037
3038	3039	3040	3041	3107
3108	3109	3110	3111	3112
3179	3180	3181	3182	3183
3184	3251	3252	3253	3254
3255	3256	3323	3324	3325
3326	3327	3328	3395	3396
3397	3398	3399	3400	

Assessed to contain 44 blocks

**Area W99-13**

## Map Sheet SD50

Block No.	Block No.	Block No.	Block No.	Block No.
3367	3368	3369	3370	3371
3372	3373	3439	3440	3441
3442	3443	3444	3445	

## Map Sheet SE50 (Rowley Shoals)

Block No.	Block No.	Block No.	Block No.	Block No.
55	56	57	58	59
60	61	127	128	129
130	131	132	133	199
200	201	202	203	204
205	268	269	270	271
272	273	274	275	276
277	340	341	342	343
344	345	346	347	348
349	412	413	414	415
416	417	418	419	420
421	484	485	486	487
488	489	490	491	492
493	556	557	558	559
560	561	562	563	564
565	636	637	708	709

Assessed to contain 89 blocks

**Area W99-14**

## Map Sheet SE50 (Rowley Shoals)

Block No.	Block No.	Block No.	Block No.	Block No.
67	68	69	70	71
72	139	140	141	142
143	144	211	212	213
214	215	216	283	284
285	286	287	288	355
356	357	358	359	360
427	428	429	430	431
432				

## Map Sheet SE51 (Broome)

Block No.	Block No.	Block No.	Block No.	Block No.
1	2	3	4	5
73	74	75	76	77
145	146	147	148	149
217	218	219	220	221
289	290	291	292	293
361	362	363	364	365

Assessed to contain 66 blocks

**Area W99-15**

## Map Sheet SE51 (Broome)

Block No.	Block No.	Block No.	Block No.	Block No.
6	7	8	9	10
11	12	78	79	80
81	82	83	84	150
151	152	153	154	155
156	222	223	224	225
226	227	228	294	295
296	297	298	299	300
366	367	368	369	370
371	372			

Assessed to contain 42 blocks

**Area W99-16**

## Map Sheet SE51 (Broome)

Block No.	Block No.	Block No.	Block No.	Block No.
13	14	15	16	17
18	85	86	87	88
89	90	157	158	159
160	161	162	229	230
231	232	233	234	301
302	303	304	305	306
373	374	375	376	377
378				

Assessed to contain 36 blocks



**Area W99-17**

Map Sheet SE51 (Broome)

Block No.	Block No.	Block No.	Block No.	Block No.
19	20	21	22	23
91	92	93	94	95
163	164	165	166	167
235	236	237	238	239
307	308	309	310	311
379	380	381	382	383

Assessed to contain 30 blocks

**Area W99-18**

Map Sheet SE51 (Broome)

Block No.	Block No.	Block No.	Block No.	Block No.
24	25	26	27	96
97	98	99	168	169
170	171	240	241	242
243	312	313	314	315
384	385	386	387	

Assessed to contain 24 blocks

**Area W99-19**

Map Sheet SD51 (Brunswick Bay)

Block No.	Block No.	Block No.	Block No.	Block No.
3340	3341	3342	3343	3344
3345	3412	3413	3414	3415
3416	3417			

Map Sheet SE51 (Broome)

Block No.	Block No.	Block No.	Block No.	Block No.
28	29	30	31	32
33	100	101	102	103
104	105			

Assessed to contain 24 blocks

**Area W99-20**

Map Sheet SE51 (Broome)

Block No.	Block No.	Block No.	Block No.	Block No.
172	173	174	175	176
177	244	245	246	247
248	249	316	317	318
319	320	321	388	389
390	391	392	393	

Assessed to contain 24 blocks

**Area W99-21**

Map Sheet SE50 (Rowley Shoals)

Block No.	Block No.	Block No.	Block No.	Block No.
494	495	496	497	498
499	500	501	502	566
567	568	569	570	571
572	573	574	638	639
640	641	642	643	644
645	646	710	711	712
713	714	715	716	717
718	786	787	788	789
790	858	859	860	861
862	930	931	932	933
934	1002	1003	1004	1005
1006	1074	1075	1076	1077
1078	1146 part	1147	1148	1149
1150				

Assessed to contain 66 blocks

**Area W99-22**

Map Sheet SE50 (Rowley Shoals)

Block No.	Block No.	Block No.	Block No.	Block No.
503	504	575	576	647
648	719	720	791	792
863	864			

## Map Sheet SE51 (Broome)

Block No.	Block No.	Block No.	Block No.	Block No.
433	434	435	436	437
505	506	507	508	509
577	578	579	580	581
649	650	651	652	653
721	722	723	724	725
793	794	795	796	797

Assessed to contain 42 blocks

**Area W99-23**

## Map Sheet SE51 (Broome)

Block No.	Block No.	Block No.	Block No.	Block No.
438	439	440	441	442
443	444	510	511	512
513	514	515	516	582
583	584	585	586	587
588	654	655	656	657
658	659	660	726	727
728	729	730	731	732
798	799	800	801	802
803	804			

Assessed to contain 42 blocks

**Area W99-24**

## Map Sheet SE51 (Broome)

Block No.	Block No.	Block No.	Block No.	Block No.
445	446	447	448	449
450	517	518	519	520
521	522	589	590	591
592	593	594	661	662
663	664	665	666	733
734	735	736	737	738
805	806	807	8081	809
810				

Assessed to contain 36 blocks

**Area W99-25**

## Map Sheet SE51 (Broome)

Block No.	Block No.	Block No.	Block No.	Block No.
885	886	887	888	889
890	891 part	892 part	957	958
959	960	961	962 part	963 part
1029	1030	1031	1032	1033
1034 part	1035 part	1101	1102	1103
1104	1105	1106 part		

Assessed to contain 28 blocks

**Area W99-26**

## Map Sheet SE51 (Broome)

Block No.	Block No.	Block No.	Block No.	Block No.
1173	1174	1175	1176	1177
1178 part	1245	1246	1247	1248
1249	1250 part	1317	1318	1319
1320	1321	1322 part	1389	1390
1391	1392	1393	1394 part	1461
1462	1463	1464	1465	1466 part

Assessed to contain 30 blocks

**Area W99-27**

## Map Sheet SE51 (Broome)

Block No.	Block No.	Block No.	Block No.	Block No.
1533	1534	1535	1536	1605
1606	1607	1608	1677	1678
1679	1680	1750	1751	1752
1822	1823	1824	1825	1895
1896	1897	1967	1968	1969 part
2039 part	2040 part			

Assessed to contain 27 blocks

**Area W99-28**

## Map Sheet SE51 (Broome)

Block No.	Block No.	Block No.	Block No.	Block No.
1747	1748	1749	1819	1820
1821	1891	1892	1893	1894

Block No.	Block No.	Block No.	Block No.	Block No.
1963	1964	1965	1966	2035
2036	2037	2038 part	2107	2108
2109 part	2110 part	2179	2180 part	2181 part
2251 part	2252 part	2253 part	2323 part	2395 part
2467 part	2539 part			

Assessed to contain 32 blocks

**Area W99-29**

Map Sheet SF50 (Hamersley Range)

Block No.	Block No.	Block No.	Block No.	Block No.
232				

Assessed to contain 1 block

**Area W99-30**

Map Sheet SF50 (Hamersley Range)

Block No.	Block No.	Block No.	Block No.	Block No.
248	249 part	250 part	320 part	321 part

Assessed to contain 5 blocks

**Area W99-31**

Map Sheet SF50 (Hamersley Range)

Block No.	Block No.	Block No.	Block No.	Block No.
659	661	662	733	734

Assessed to contain 5 blocks

**Area W99-32**

Map Sheet SF50 (Hamersley Range)

Block No.	Block No.	Block No.	Block No.	Block No.
805	806	877	879 part	1021 part

Assessed to contain 5 blocks

**Area W99-33**

Map Sheet SF49 (Cloates)

Block No.	Block No.	Block No.	Block No.	Block No.
2004	2005	2006	2007	2008
2009	2076	2077	2078	2079
2080	2081	2147	2148	2149
2150	2151	2152	2153	2219
2220	2221	2222	2223	2224
2225	2290	2291	2292	2293
2294	2295	2296	2297	2362
2363	2364	2365	2366	2367
2368	2369	2433	2434	2435
2436	2437	2438	2439	2440
2441	2505	2506	2507	2508
2509	2510	2511	2512	2513
2576	2577	2578	2579	2580
2581	2582	2583	2584	2585

Assessed to contain 70 blocks

**Area W99-34**

Map Sheet SF49 (Cloates)

Block No.	Block No.	Block No.	Block No.	Block No.
2648	2649	2650	2651	2652
2653	2654	2655	2656	2657
2719	2720	2721	2722	2723
2724	2725	2726	2727	2728
2729	2791	2792	2793	2794
2795	2796	2797	2798	2799
2800	2801	2862	2863	2864
2865	2866	2867	2868	2869
2870	2871	2872	2873	2934
2935	2936	2937	2938	2939
2940	2941	2942	2943	2944
2945	3005	3006	3007	3008
3009	3010	3011	3012	3013
3014	3015	3016	3017	3077
3078	3079	3080	3081	3082
3083	3084	3085	3086	3087
3088	3089			

Assessed to contain 82 blocks

**Area W99-35**

Map Sheet SI (Eyre)

Block No.	Block No.	Block No.	Block No.	Block No.
727	728	729	730	731
732	733	734	735	736
799	800	801	802	803
804	805	806	807	808
871	872	873	874	875
876	877	878	879	880
943	944	945	946	947
948	949	950	951	952
1015	1016	1017	1018	1019
1020	1021	1022	1023	1024
1087	1088	1089	1090	1091
1092	1093	1094	1095	1096
1159	1160	1161	1162	1163
1164	1165	1166	1167	1168
1231	1232	1233	1234	1235
1236	1237	1238	1239	1240
1303	1304	1305	1306	1307
1308	1309	1310	1311	1312
1375	1376	1377	1378	1379
1380	1381	1382	1383	1384
1447	1448	1449	1450	1451
1452	1453	1454	1455	1456
1519	1520	1521	1522	1523
1524	1525	1526	1527	1528
1591	1592	1593	1594	1595
1596	1597	1598	1599	1600
1663	1664	1665	1666	1667
1668	1669	1670	1671	1672
1735	1736	1737	1738	1739
1740	1741	1742	1743	1744
1807	1808	1809	1810	1811
1812	1813	1814	1815	1816

Assessed to contain 160 blocks

**Area W99-36**

Map Sheet SI (Eyre)

Block No.	Block No.	Block No.	Block No.	Block No.
737	738	739	740	741
742	743	744	745	746
809	810	811	812	813
814	815	816	817	818
881	882	883	884	885
886	887	888	889	890
953	954	955	956	957
958	959	960	961	962
1025	1026	1027	1028	1029
1030	1031	1032	1033	1034
1097	1098	1099	1100	1101
1102	1103	1104	1105	1106
1169	1170	1171	1172	1173
1174	1175	1176	1177	1178
1241	1242	1243	1244	1245
1246	1247	1248	1249	1250
1313	1314	1315	1316	1317
1318	1319	1320	1321	1322
1385	1386	1387	1388	1389
1390	1391	1392	1393	1394
1457	1458	1459	1460	1461
1462	1463	1464	1465	1466
1529	1530	1531	1532	1533
1534	1535	1536	1537	1538
1601	1602	1603	1604	1605
1606	1607	1608	1609	1610
1673	1674	1675	1676	1677
1678	1679	1680	1681	1682
1745	1746	1747	1748	1749
1750	1751	1752	1753	1754
1817	1818	1819	1820	1821
1822	1823	1824	1825	1826

Assessed to contain 160 blocks

**Area W99-37**

Map Sheet SI (Eyre)

Block No.	Block No.	Block No.	Block No.	Block No.
747	748	749	750	751
752	753	754	755	756
819	820	821	822	823
824	825	826	827	828
891	892	893	894	895
896	897	898	899	900
963	964	965	966	967
968	969	970	971	972
1035	1036	1037	1038	1039
1040	1041	1042	1043	1044
1107	1108	1109	1110	1111
1112	1113	1114	1115	1116
1179	1180	1181	1182	1183
1184	1185	1186	1187	1188
1251	1252	1253	1254	1255
1256	1257	1258	1259	1260
1323	1324	1325	1326	1327
1328	1329	1330	1331	1332
1395	1396	1397	1398	1399
1400	1401	1402	1403	1404
1467	1468	1469	1470	1471
1472	1473	1474	1475	1476
1539	1540	1541	1542	1543
1544	1545	1546	1547	1548
1611	1612	1613	1614	1615
1616	1617	1618	1619	1620
1683	1684	1685	1686	1687
1688	1689	1690	1691	1692
1755	1756	1757	1758	1759
1760	1761	1762	1763	1764
1827	1828	1829	1830	1831
1832	1833	1834	1835	1836

Assessed to contain 160 blocks

**APPLICATIONS FOR AREAS W99-1 TO W99-37**

Applications for the award of a permit over areas W99-1 to W99-37 are required to be made in the approved manner, submitted in duplicate and should be accompanied by—

## 1.1 Details of—

## 1.1.1 Technical Assessment

The applicant's technical assessment of the petroleum potential of the area, including the concepts underlying its proposed exploration work program, with sufficient detail to support that program

## 1.1.2 Minimum Guaranteed Work Program

The applicant's minimum guaranteed proposal (including indicative minimum expenditure) for exploration wells to be drilled, 3D and 2D seismic and other surveying activities, data evaluation and other work, for each year of the first three years of the permit term. This proposal, to be known as the minimum guaranteed work program, should comprise work expected to involve a substantial exploration component - normally, appraisal work should not be included

## 1.1.3 Secondary Work program

The applicant's proposal (including indicative minimum expenditure) for exploration wells to be drilled, 3D and 2D seismic and other surveying activities, data evaluation and other work, for each of the three remaining years of the permit term. This proposal, to be known as the secondary work program, should comprise work expected to involve a substantial exploration component—normally, appraisal work should not be included.

## 1.2 Particulars of the applicant—

## 1.2.1 the technical qualifications of the applicant and of its key employees

## 1.2.2 the technical advice available to the applicant

## 1.2.3 the financial resources available to the applicant, including evidence of the applicant's ability to fund the work program proposed, a statement of other exploration commitments over the next 6 years, and a copy of the latest annual and quarterly reports for each applicant company

1.2.4 where relevant, the viability of the consortium lodging the application, including evidence that a satisfactory settlement has been, or can be, reached on the Joint Operating Agreement (a copy of a signed Heads of Agreement dealing will generally suffice), and

1.2.5 the percentage participating interest of each party to the application.

### 1.3 Other Information

Such other information as the applicant wishes to be taken into account in consideration of the application.

### 1.4 Fee

Each application must be accompanied by a fee of \$A3,000, payable to the Commonwealth of Australia through an Australian bank or bank cheque.

Further details of the work program bidding system outlined above, including the criteria for assessment of applications and the conditions to apply following the award of a permit, are available from the Director, Petroleum Operations Division, Department of Minerals and Energy in Perth and from the Petroleum and Fisheries Division, Department of Primary Industries and Energy in Canberra.

It should be noted that any income derived in the future from the recovery of petroleum from these areas will be subject to the Commonwealth Government's Resources Rent Tax.

#### Lodgement of Applications

Applications for areas **W99-29 to W99-34** must be lodged before 4:00 pm on Thursday, 14 October 1999.

Applications for areas **W99-1 to W99-28 and W99-35 to W99-37** must be lodged before 4:00 pm on Thursday

6 April 2000.

Applications, together with supporting data should be submitted in the following manner to—

Director Petroleum Operations Division

Department of Minerals and Energy

Level 11, Mineral House

100 Plain Street

East Perth Western Australia 6004

Attention: Petroleum Applications Receiving Officer

The following special instructions should be observed—

- two copies of the application and supporting data together with the application fee should be sealed in an envelope or package, clearly marked "Application for Exploration Permit Area ... Commercial-in-Confidence"; and
- further enclosed in a plain covering envelope or package and delivered by hand or posted to the above address.

Receipts for applications (received and delivered by hand) will be issued by the Petroleum Applications Receiving Officer.

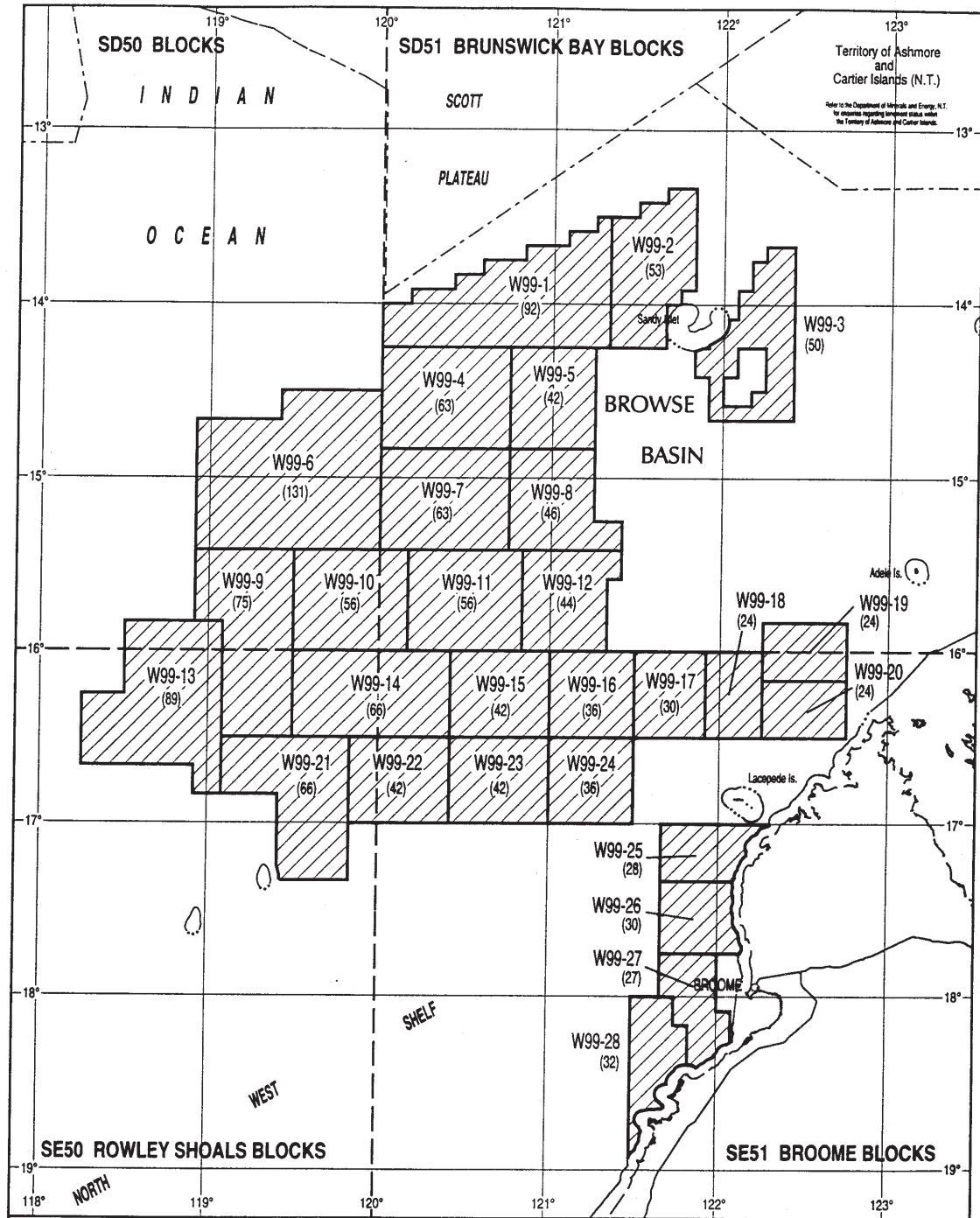
Enquiries concerning this gazettal should be referred to—

Margaret Beall

Petroleum Operations Division

**Telephone:** (09) 222 3278

**Facsimile:** (09) 222 3515



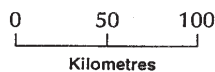
DEPARTMENT OF MINERALS AND ENERGY, WESTERN AUSTRALIA

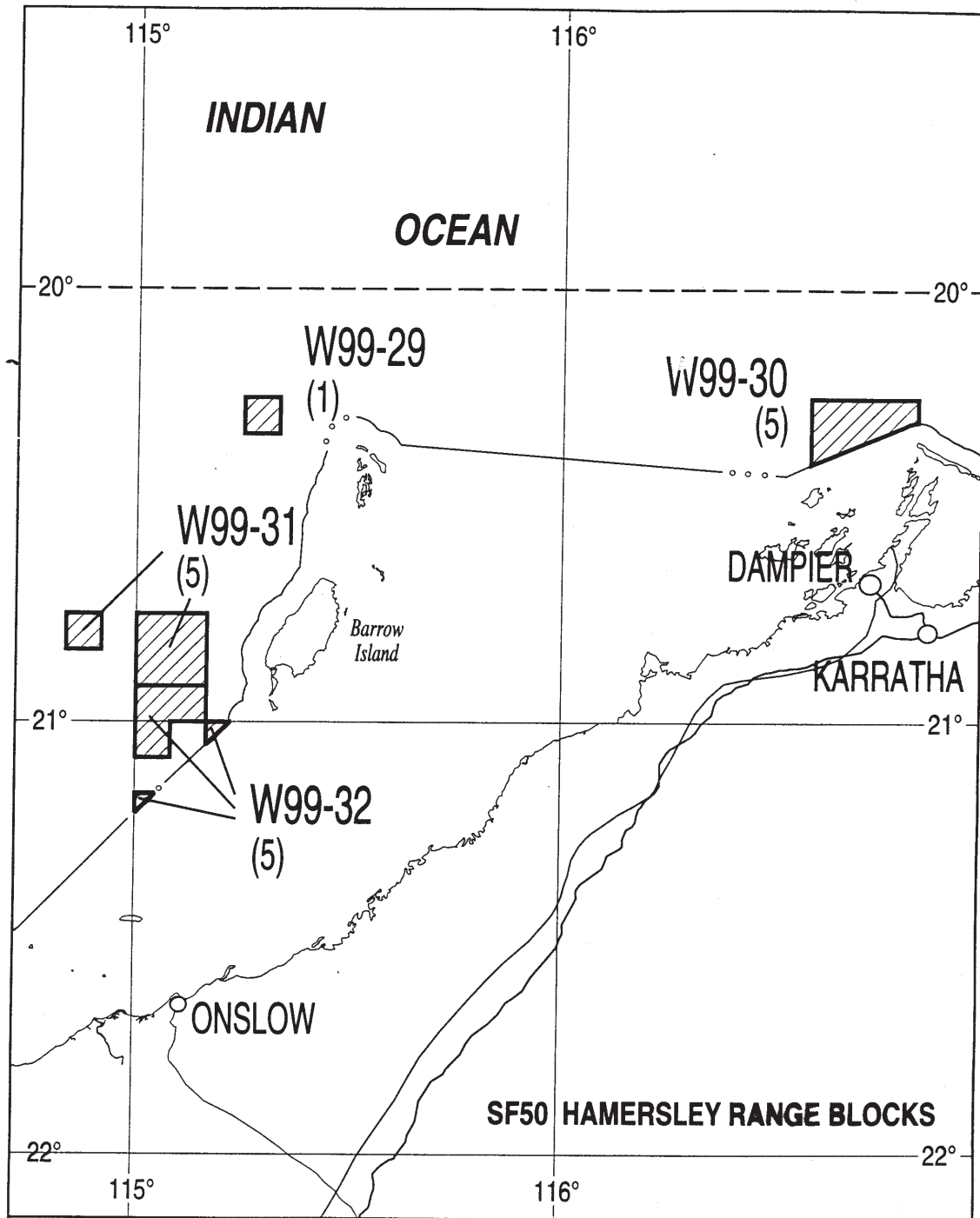
PLAN TO ACCOMPANY

### NOTICE OF INVITATION FOR APPLICATIONS FOR PETROLEUM EXPLORATION PERMITS



AREAS AVAILABLE FOR APPLICATION, SECTION 20(1) PETROLEUM (SUBMERGED LANDS) ACT, 1967





DEPARTMENT OF MINERALS AND ENERGY, WESTERN AUSTRALIA

PLAN TO ACCOMPANY

**NOTICE OF INVITATION FOR APPLICATIONS  
FOR PETROLEUM EXPLORATION PERMITS**



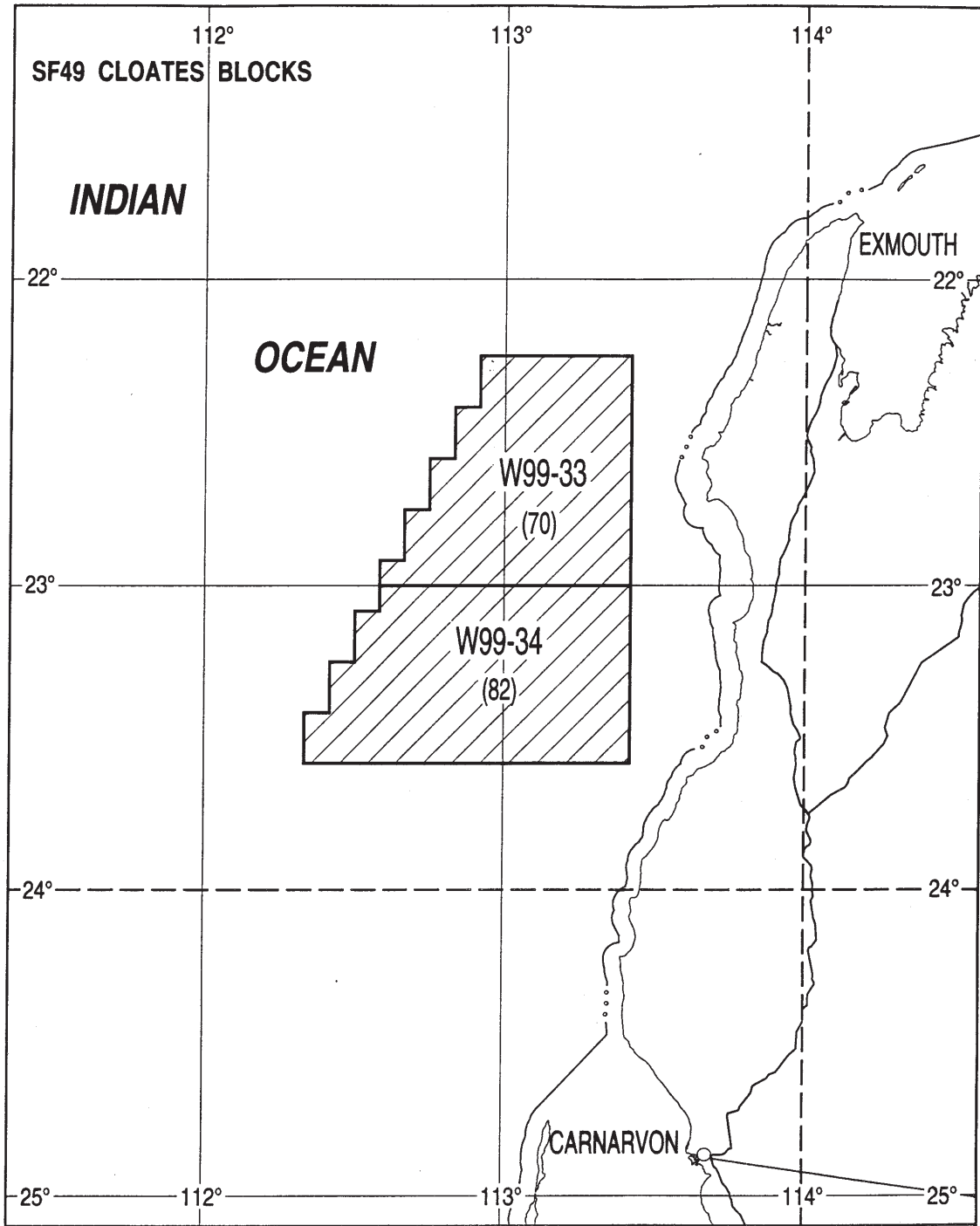
AREAS AVAILABLE FOR APPLICATION, SECTION 20(1) PETROLEUM (SUBMERGED LANDS) ACT, 1967

0 50 100

Kilometres





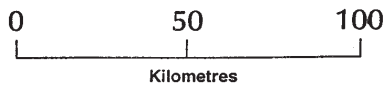


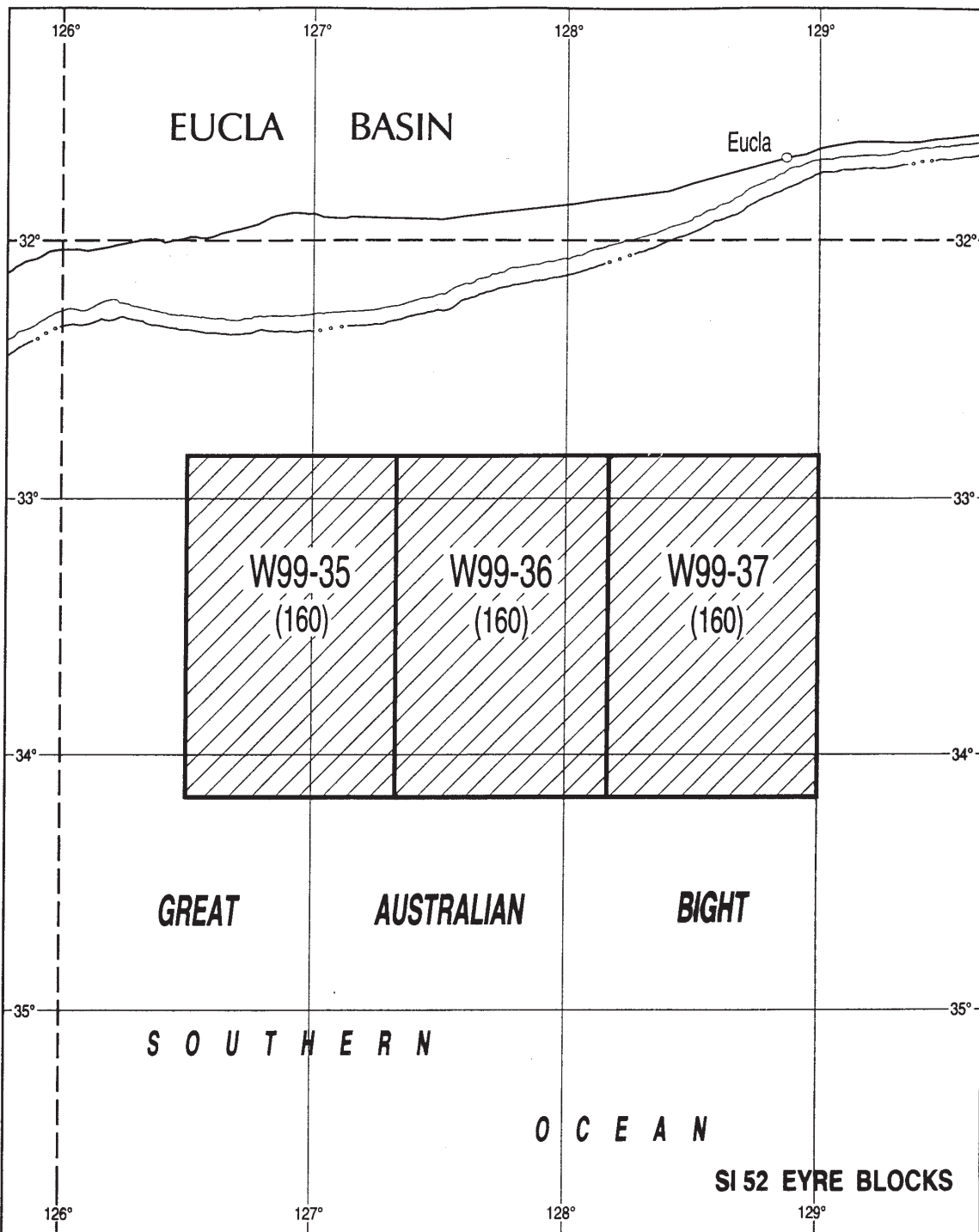
DEPARTMENT OF MINERALS AND ENERGY, WESTERN AUSTRALIA

**PLAN TO ACCOMPANY  
NOTICE OF INVITATION FOR APPLICATIONS  
FOR PETROLEUM EXPLORATION PERMITS**



AREAS AVAILABLE FOR APPLICATION, SECTION 20(1) PETROLEUM (SUBMERGED LANDS) ACT, 1967



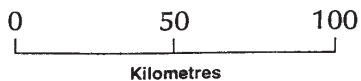


DEPARTMENT OF MINERALS AND ENERGY, WESTERN AUSTRALIA

**PLAN TO ACCOMPANY  
NOTICE OF INVITATION FOR APPLICATIONS  
FOR PETROLEUM EXPLORATION PERMITS**



AREAS AVAILABLE FOR APPLICATION, SECTION 20(1) PETROLEUM (SUBMERGED LANDS) ACT, 1967



---

---

**PLANNING**

---

---

**PD401\*****TOWN PLANNING AND DEVELOPMENT ACT 1928***SHIRE OF COLLIE*

INTERIM DEVELOPMENT ORDER NO 5

Ref: 26/6/8/1 Vol 2

Notice is hereby given that the Honourable Minister for Planning has approved of the extension for twelve months from 29 April, 1999 of the Shire of Collie Interim Development Order No 5, pursuant to the provisions of Section 7B of the Town Planning and Development Act, 1928 (as amended).

BROD MEREDITH, For Secretary,  
Western Australian Planning Commission.

**PD402\*****TOWN PLANNING AND DEVELOPMENT ACT 1928**

TOWN PLANNING SCHEME AMENDMENT AVAILABLE FOR INSPECTION

*SHIRE OF SWAN*

TOWN PLANNING SCHEME NO 9—AMENDMENT NO 332

Ref: 853/2/21/10 Pt 332

Notice is hereby given that the local government of the Shire of Swan has prepared the abovementioned scheme amendment for the purpose of:

1. amending the definition of a "Home Occupation";
2. adding new definitions of a "Rural Home Occupation" and a "Home Business";
3. amending the use class table and the provisions for Special Rural Zones;
4. allowing "Home Occupation" as permitted uses in all residential areas, and "Rural Home Occupation" as permitted uses in all rural areas;
5. designating "Home Business" as a discretionary use; and
6. adding a clause in the Scheme to allow "Home Occupation" and "Rural Home Occupation" to occur without the need for a development application.

Plans and documents setting out and explaining the scheme amendment have been deposited at Council Offices, Midland Square, Midland and at the Western Australian Planning Commission, Albert Facey House, 469 Wellington Street, Perth, and will be available for inspection during office hours up to and including 11 June, 1999.

Submissions on the scheme amendment may be made in writing on Form No 4 and lodged with the undersigned on or before 11 June, 1999.

This amendment is available for inspection in order to provide an opportunity for public comment and it should not be construed that final approval will be granted.

E. W. LUMSDEN, Chief Executive Officer.

The Amendment is being re-advertised to allow for further comment and all persons/organisations who lodged a submission previously are not required to forward a new submission.

---

---

**POLICE**

---

---

**PE501****POLICE ACT 1892**

POLICE AUCTION

Under the provisions of the Police Act 1892 unclaimed and stolen property will be sold by Public Auction at South West Auctioneering Company, Lot 51 Strelley Street, Busselton on 22 May 1999.

R. FALCONER, Commissioner of Police.

---



---

**RACING, GAMING AND LIQUOR**


---



---

**RA401****LIQUOR LICENSING ACT 1988**

## SUMMARY OF LIQUOR LICENSING APPLICATIONS

The following is a summary of applications received under the Liquor Licensing Act 1988 and required to be advertised. Any person wishing to obtain more details about any application, or about the objection process, should contact the Liquor Licensing Division, 1st Floor, Hyatt Centre, 87 Adelaide Terrace, Perth, Telephone: (08) 9425 1888, or consult a solicitor or relevant industry organisation.

App. No.	Applicant	Nature of Application	Last Date for Objections
<b>APPLICATIONS FOR THE GRANT OF A LICENCE</b>			
1586/98	Le Café Des Arts Pty Ltd	Application for the grant of a Restaurant licence in respect of premises situated in Mount Claremont and known as Le Café Des Arts.	19/5/99
1587/98	Spring 99 Pty Ltd	Application for the grant of a Restaurant licence in respect of premises situated in Applecross and known as Terrazza Applecross.	19/5/99
1588/98	Robert Craig Adams & Anne Elizabeth Adams	Application for the grant of a Restaurant licence in respect of premises situated in Williams and known as Williams Motel (Annie's Restaurant).	26/5/99
1589/98	Hostbury Pty Ltd	Application for the grant of a Special Facility licence in respect of premises situated in Leederville (premises name to be advised).	26/5/99
1590/98	Mosspenny Pty Ltd	Application for the grant of a Restaurant licence in respect of premises situated in Metricup and known as Cape Lavender Garden Café/Restaurant.	20/5/99
1592/98	Little Creatures Brewing Company Pty Ltd	Application for the grant of a Special Facility licence in respect of premises situated in Fremantle and known as Little Creatures Brewing.	25/5/99
<b>APPLICATIONS FOR APPROVAL TO ALTER/REDEFINE THE LICENSED PREMISE</b>			
1677/98	Gosatti Holdings Pty Ltd	Application for approval to alter/redefine the Hotel licence in respect of premises situated in Fremantle and known as Norfolk Hotel Fremantle.	30/4/99
<b>APPLICATIONS FOR EXTENDED TRADING PERMITS—ONGOING EXTENDED HOURS</b>			
1102/98	Alan Ross Prosser & Kaye Elizabeth Bastian	Application for the grant of an extended trading permit—ongoing extended hours, in respect of premises situated in Borden and known as Borden Tavern.	17/5/99

This notice is published under section 67(5) of the Liquor Licensing Act 1988.

G. B. AVES, Director of Liquor Licensing.

---



---

## SALARIES AND ALLOWANCES TRIBUNAL

---



---

SA401

SALARIES AND ALLOWANCES TRIBUNAL  
 VARIATION OF A DETERMINATION  
 DATED 3 JUNE 1998  
 SECOND SCHEDULE

**Family and Children's Services**

Director General	Group 3	Minimum
------------------	---------	---------

Delete "Note (ii)"

Insert: plus a Personal Merit Allowance to Group 3 Maximum for 12 months from 1 January 1999 to Mr R. Fisher.

**Land Administration—Department of**

Chief Executive	Group 2	Maximum
-----------------	---------	---------

Add: plus a Personal Merit Allowance to Group 3 Minimum for 12 months from 1 January 1999 to Mr A. Skinner.

**State Revenue Department**

Commissioner	Group 2	Minimum
--------------	---------	---------

Add: plus a Personal Merit Allowance to Group 2 Maximum for 12 months from 1 January 1999 to Mr A. Bryant.

**Training—Western Australian Department of**

Chief Executive Officer	Group 3	Maximum
-------------------------	---------	---------

Add: plus a Personal Merit Allowance to Group 4 Minimum for 12 months from 1 January 1999 to Mr I. Hill.

Dated at Perth this 23rd April 1999.

D. G. BLIGHT, Chairman.  
 R. H. C. TURNER AM, Member.  
 J. A. S. MEWS, Member.  
 Salaries and Allowances Tribunal.

---



---

## WATER

---



---

WA401\*

**WATER AGENCIES (POWERS) ACT 1984**

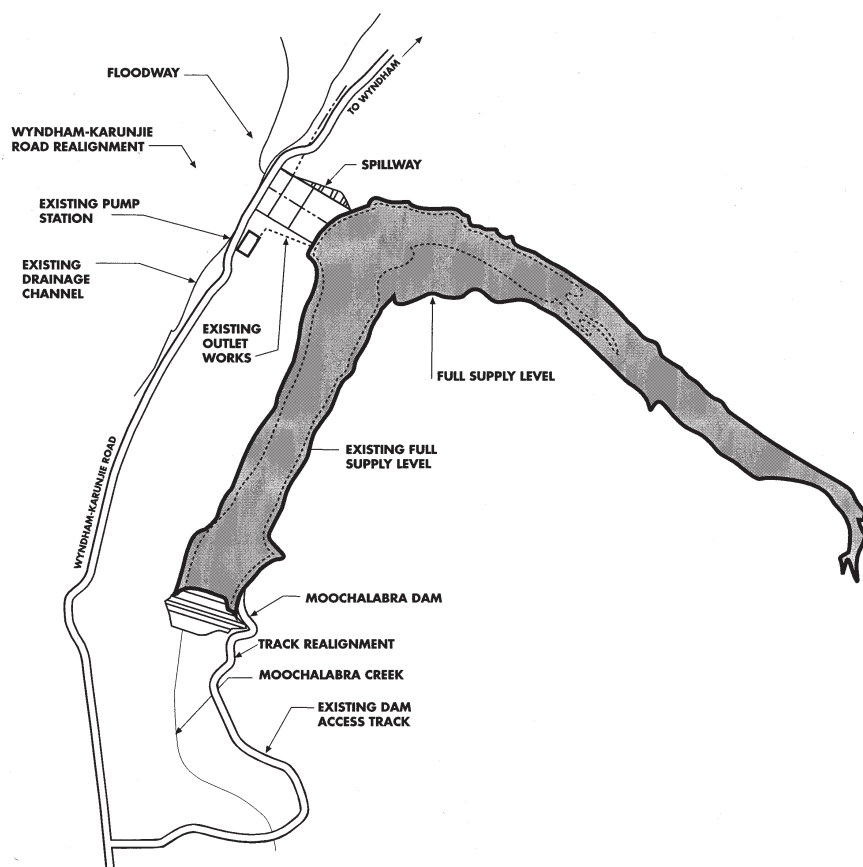
*Water Supply Improvements: Shire of Wyndham East Kimberley-Wyndham*

AUTHORISATION TO RAISE THE FULL SUPPLY LEVEL AT MOOCHALABRA DAM FROM  
 18.4m TO 27m, CONSTRUCT A SPILLWAY AND DECOMMISSION REDUNDANT  
 INFRASTRUCTURE

In accordance with the provisions of the Water Agencies (Powers) Act 1984, the Minister for Water Resources has authorised the Water Corporation to construct the following works:

- Raise the existing crest level of Moolchalabra Dam 11.1 metres to a new level of 31.5 metres (AHD). In doing so, raise the current full supply level from R.L. 18.4 metres to 27 metres (AHD) and increase the storage to approximately three times the current volume.
- Take material from borrow (quarry) areas for use in raising the crest level of the dam. These areas will be remediated as close as possible to the natural environment at the completion of the works.
- Construct a spillway through the saddle adjacent to the existing pump station.
- Undertake remedial measures to the outlet works to further improve the integrity of the dam.
- Realign the Wyndham-Karunjie Road to bypass the proposed spillway.
- Construct a floodway in line with the spillway outlet.
- Realign the Wyndham water supply pipeline to pass adjacent to the proposed spillway.
- Decommission the old King River No. 1 pump station and rehabilitate the site.

The location of the proposed works is at Moochalabra Dam, approximately 17 kilometres south of Wyndham. The works will improve the Wyndham Town Water Supply.



WA402\*

**COUNTRY TOWNS SEWERAGE ACT 1948**

**COUNTRY SEWERAGE AREAS ORDER NUMBER 2 1999**

Made by His Excellency the Lieutenant-Governor and Administrator in Executive Council under section 4.

**Citation**

1. This order may be cited as the *Country Sewerage Areas Order Number 2 1999*
2. The land described in the Schedule to this order is hereby constituted as the Gnarabup Sewerage Area

Schedule

(clause 2)

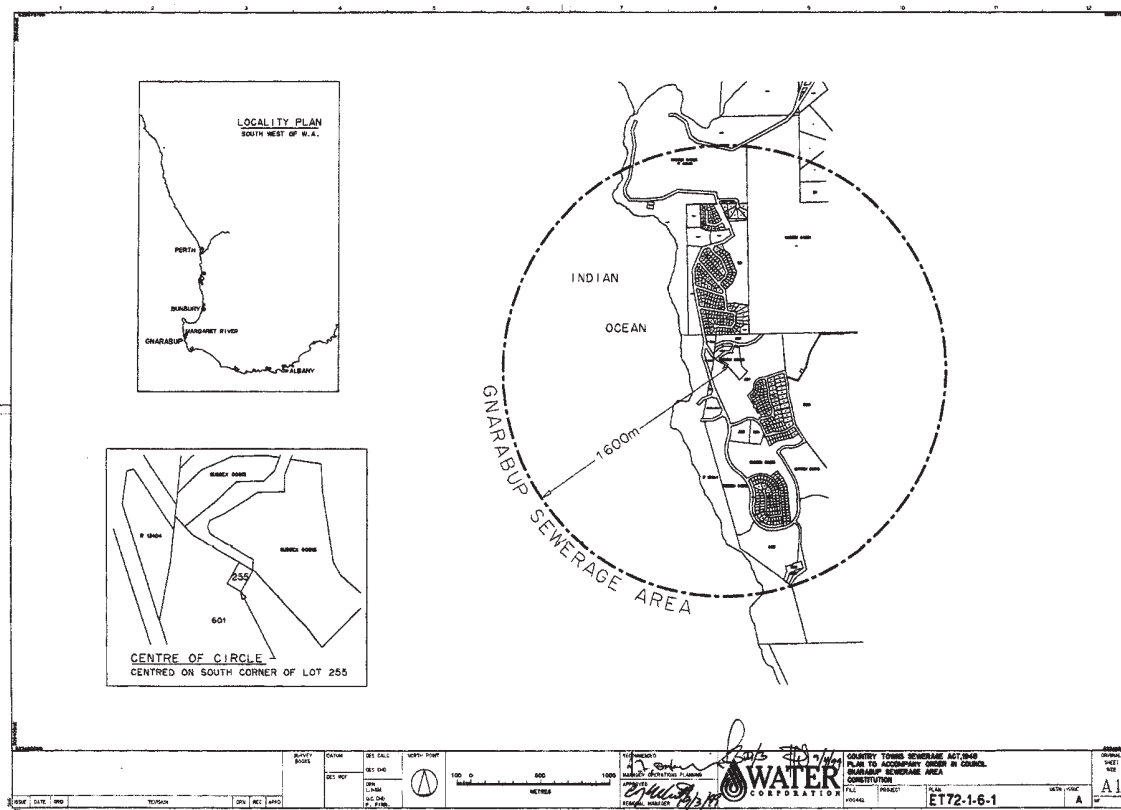
The area to be constituted is delineated by symbolised boundary — — — — —

Gnarabup Sewerage Area:

The area of land, as depicted on Water Corporation plan ET72-1-6-1

By His Excellency's Command,

M. C. WAUCHOPE, Clerk of the Council.



## PUBLIC NOTICES

**ZZ101**

### TRUSTEES ACT 1962

#### Notice to Creditors and Claimants

Creditors and other persons having claims (to which section 63 of the Trustees Act relates) in respect of the Estates of the undermentioned deceased persons are required to send particulars of their claims to me on or before the 31st May 1999, after which date I may convey or distribute the assets, having regard only to the claims of which I then have notice.

Azzam, Yaqut Mitri, late of Ritcher Lodge, 480 Guildford Road, Bayswater, died 9/4/99. (DEC 318542 DC3)

Barker, Gladys Elizabeth, late of Cottage Homes, Unit B, Dawson Street, Dombleyung, died 23/3/99. (DEC 318188 DS4)

Boyd, Hazel Juanita Ellen, late of 59 Coronation Street, Merredin, formerly of 55 Swan Street, Guildford, died 12/3/99. (DEC 318657 DS2)

Bretherick, Hope Geraldine, late of 3/28 Campbell Street, Rivervale, died 18/2/99. (DEC 317441 DG4)

Colman, Edna Mary, late of 48 Celebration Street, Beckenham, died 9/4/99. (DEC 318646 DC2)

Conway, Doris Rita, late of Servite Villa Hostel, 184 Edinboro Street, Joondanna, formerly of 23 Narla Way, Nollamara, died 7/3/99. (DEC 318537 DS2)

Curtis, Terrence Ferguson, late of 8/4 Merope Close, Rockingham, died 24/11/98. (DEC 317358 DP4)

Douglas, Beryl Ernestine, late of 24/49 Northlake Road, Myaree, died 27/3/99. (DEC 318528 DG2)

Godenzie, Joyce Honora, late of Unit 609 Belgrade Park Village, Belgrade Road, Wanneroo, died 25/3/99. (DEC 318516 DC2)

Gomez, Antonio, late of 13/33 Stanton Street, Redcliffe, died 8/4/99. (DEC 318599 DS3)

Griffiths, William Henry, late of 53 Johnson Street, Wyalkatehem, died 2/12/98. (DEC 315909 DL3)

Irwin, Elinor Edith, late of 6 Sedgford Road, North Beach, died 13/4/99. (DEC 318662 DC3)

Johns, Keith Edward, late of 35 Orpington Street, Cloverdale, died 19/3/99. (DEC 318376 DA3)

Kenworthy, Rose Agnes, late of 40/70 Marlboro Road, Swan View, died 25/3/99. (DEC 318454 DA2)

Kmietowicz, Edward, late of 20/41 Kirkham Hill Terrace, Maylands, died 13/11/98. (DEC 315462 DL4)

Manning, Vera, late of East Street, Mount Hawthorn, died 7/6/98. (DEC 317376 DG2)

Mikolajczyk, Ida, late of Glenn-Craig Nursing Village, Beaufort Road, Albany, died 6/1/99. (DEC 317433 DG2)



MacPherson, Alexander, late of RAAFA Estate, 250 Baltimore Parade, Merriwa, died 2/2/99. (DEC 317641 DS4)

Munday, Gwendoline Vera, late of Unit 15, Coolibah Lodge, 24 Third Avenue, Mandurah, died 13/2/99. (DEC 317184 DS4)

Reed, Arthur Edward, late of Bentley Lodge, Mill Street, Bentley, formerly of 2 Gloucester Court, Willetton, died 29/1/99. (DEC 317420 DS4)

Ruzgus, Marcia Heather, late of Flat 4, 15 McMaster Street, Victoria Park, died 1/4/98. (DEC 317338 DL4)

Soucie, Robert Walker, late of 9 Parsons Street, Embleton, died 3/1/99. (DEC 317326 DC2)

Taylor, Imelda, late of Numbala Nunga Nursing Home, Derby, died 18/5/96. (DEC 318615 DL4)

Van Ouwkerk, Aartje, also know as Van Ouwkerk, Alice, late of Kinross Care Centre, 71 Kinross Drive, Kinross, died 9/2/99. (DEC 318593 DL3)

Wiltshire, Edward Richard, late of Unit 8, 45 Douglas Street, Carnarvon, died 9/10/98. (DEC 314852 DL4)

Winsor, Theresa Evelyn, late of Success Hill Lodge, Success Hill, died 19/1/99. (DEC 317608 DP4)

Woodward, Clara Ann, late of 16A/62 Great Eastern Highway, Rivervale, died 17/3/99. (DEC 318208 DS4)

Yirrell, Doris Mary, late of 18 Lionel Street, Kalgoodie, died 21/3/99. (DEC 318222 DG3)

K. E. BRADLEY, Public Trustee,  
Public Trust Office, 565 Hay Street, Perth WA 6000.  
Telephone 9222 6777

**ZZ201****TRUSTEES ACT 1962****NOTICE TO CREDITORS AND CLAIMANTS**

Creditors and other persons having claims (to which Section 63 of the Trustees Act, 1962 relates) in respect of the Estate of the undermentioned deceased persons, are required by Perpetual Trustees W.A. Ltd of 89 St Georges Terrace, Perth, to send particulars of their claims to the Company, by the undermentioned date, after which date the said Company may convey or distribute the assets, having regard only to the claims of which the Company then has notice.

Claims for the following expire one month after the date of publication hereof.

Dated this 28th day of April 1999.

P. M. PRINDABLE, Senior Manager, Private Clients.

Flint, Françoise, late of Avon Valley Residency, 47 Burgoyne Street, Northam WA 6401, Widow, died 31/3/99.

Robson, Harriett Alice, late of 72 Glenelg Street, Mt Pleasant WA 6153, Widow, died 29/3/99.

Rose, Doris May, late of 36 Cambridge Crescent, Coo롱gup WA 6168, Retired Seamstress, died 17/3/99.

Sultan, Paul Espedito Geraldo, late of 39 Bridgwood Road, Lesmurdie WA 6076, died 10/4/99.

Tamblyn, Mary Hillson, late of Sandstorm Nursing Home, 44 Whatley Crescent, Mt Lawley WA 6050, Retired School Teacher, died 2/4/99.

Wallace, Ada Hope, late of Canning Lodge, 3/8 Caprice Way, Willetton WA 6155, Widow, died 17/10/98.

Walpole, Joyce Victoria, late of 96 Patterson Street, Mundijong WA 6202, Retired Companion, died 5/4/99.

**ZZ401****DISPOSAL OF UNCOLLECTED GOOD ACT 1970**

Notice to apply to the Court of Petty Sessions for an Order to Sell or Dispose of the Good

To: St. George Finances & The Commissioner of Police

Re: VN Commodore Sedan registration 1AAW875, (formerly registration 8ZU278) & engine number VU584333.

On the 20/10/98 I notified St. George Finances Perth office that this vehicle needed to be collected & repairs paid for.

I was later notified by St. George Finances that this vehicle would not be collected & repairs not paid for.

Unless we are paid for the relevant repairs, storage & debt recovery costs within one month of this notice I shall apply to the court for an order to sell or dispose of the vehicle.

Dated: 27/4/99.

CHICO BERNARDO.

