



WESTERN
AUSTRALIAN
GOVERNMENT

Gazette

2699



PERTH, FRIDAY, 13 JUNE 1997 No. 88

PUBLISHED BY AUTHORITY JOHN A. STRIJK, GOVERNMENT PRINTER AT 3.30 PM

PUBLISHING DETAILS

The Western Australian *Government Gazette* is published by State Law Publisher for the State of Western Australia on Tuesday and Friday of each week unless disrupted by Public Holidays or unforeseen circumstances (changes to this arrangement will be advertised beforehand on the inside cover).

Special *Government Gazettes* and Extraordinary *Government Gazettes* are published periodically, all gazettes are included in the subscription price.

The following guidelines should be followed to ensure publication in the *Government Gazette*.

- Material submitted to the Executive Council and which requires gazettal will require a copy of the signed Executive Council Minute Paper and in some cases the Parliamentary Counsel's Certificate.
- Copy should be received by the Manager (Sales and Editorial), State Law Publisher no later than 12 noon on Wednesday (Friday edition) or 12 noon on Friday (Tuesday edition).
- Lengthy or complicated notices should be forwarded several days before advertised closing date for copy. This is to ensure inclusion in current edition. Failure to observe this request could result in the notice being held over until the following edition.
- Proofs will be supplied only when requested.
- No additions or amendments to material for publication will be accepted by telephone.

Send copy to:

The Manager (Sales and Editorial),
State Law Publisher

Ground Floor, 10 William Street, Perth, 6000
Telephone: 9321 7688 Fax: 9321 7536

ADVERTISERS SHOULD NOTE:

- All Notices should be written in 'plain English'.
- Signatures (in particular) and proper names must be legible.
- All copy should be typed and double spaced.
- If it is necessary through isolation or urgency to communicate by facsimile, confirmation is not required by post. If original copy is forwarded later and published, the cost will be borne by the advertiser.
- Documents not clearly prepared and in the required format for gazettal, will be returned to the sender unpublished.
- Late copy received at State Law Publisher will be placed in the following issue irrespective of any date/s mentioned in the copy.

IMPORTANT COPYRIGHT NOTICE

© State of Western Australia

This work is copyright. Apart from any use as permitted under the *Copyright Act 1968*, no part may be reproduced by any process without written permission from the Government Printer, State Law Publisher. Inquiries should be directed to the Manager Sales & Editorial, State Law Publisher, 10 William St, Perth 6000.

ADVERTISING RATES AND PAYMENTS

INCREASE EFFECTIVE FROM 1 JULY 1997.

Deceased Estate notices, (per estate)—\$17.20

Real Estate and Business Agents and Finance Brokers Licences, (per notice)—\$40.10

Other articles in Public Notices Section—\$40.10 (except items of an exceptionally large nature. In these instances arrangements will be made for pricing the notice at time of lodging).

All other Notices

Per Column Centimetre—\$7.90

Bulk Notices—\$148.00 per page

Clients who have an account will be invoiced for advertising charges.

Clients without an account will need to pay at time of lodging the notice.

COUNTER SALES 1997-98

(As from 1 July 1997)

	\$
Government Gazette—(General)	2.50
Government Gazette—(Special)	
Up to 2 pages	2.50
Over 2 pages	4.90
Hansard	14.10
Industrial Gazette	12.50
Bound Volumes of Statutes	218.00

IMPORTANT NOTICE

Periodically notices are published indicating a variation in normal publishing arrangements:

- Easter or Christmas editions etc—these notices appear approximately 4 weeks prior to any change.
- Extraordinary gazettes not circulated to all subscribers—these notices appear in the following general edition of the gazette.

In all cases notices are published on page 2 and readers are urged to check accordingly prior to contacting State Law Publisher.

JOHN A. STRIJK,
Government Printer.

PROCLAMATIONS

AA101

RIGHTS IN WATER AND IRRIGATION ACT 1914

PROCLAMATION

WESTERN AUSTRALIA
P. M. Jeffery,
Governor.
[L.S.]

} By His Excellency Major General Philip Michael
Jeffery, Companion of the Order of Australia, Officer
of the Order of Australia (Military Division), Military
Cross, Governor of the State of Western Australia.

I, the Governor, acting under section 6 (3) of the Rights in Water and Irrigation Act 1914, on the recommendation of the Minister and with the advice and consent of the Executive Council, declare that Division 1 of Part III of that Act applies and has effect in relation to any water-course, lake, lagoon, swamp or marsh situated within the following portions of the State, namely—

- (a) the area known as Balingup Surface Water Area contained within the border—
- (i) outlined on plan WRC1915-1-1 held by the Water and Rivers Commission at its office at 3 Plain Street, East Perth; and
 - (ii) defined by straight lines connecting the Australian Map Grid co-ordinates for zone 50 specified on the annexure to the plan and extending along those co-ordinates in a clockwise direction from the first co-ordinate back to that co-ordinate,
- which area is represented for information purposes in the plan in Schedule 1;
- (b) the area known as Dumpling Gully Surface Water Area contained within the border—
- (i) outlined on plan WRC1190-1-1 held by the Water and Rivers Commission at its office at 3 Plain Street, East Perth; and
 - (ii) defined by straight lines connecting the Australian Map Grid co-ordinates for zone 50 specified on the annexure to the plan and extending along those co-ordinates in a clockwise direction from the first co-ordinate back to that co-ordinate,
- which area is represented for information purposes in the plan in Schedule 2;
- (c) the area known as Hester Surface Water Area contained within the border—
- (i) outlined on plan WRC1191-1-1 held by the Water and Rivers Commission at its office at 3 Plain Street, East Perth; and
 - (ii) defined by straight lines connecting the Australian Map Grid co-ordinates for zone 50 specified on the annexure to the plan and extending along those co-ordinates in a clockwise direction from the first co-ordinate back to that co-ordinate,
- which area is represented for information purposes in the plan in Schedule 3;
- (d) the area known as Millstream Surface Water Area contained within the border—
- (i) outlined on plan WRC1914-1-1 held by the Water and Rivers Commission at its office at 3 Plain Street, East Perth; and
 - (ii) defined by straight lines connecting the Australian Map Grid co-ordinates for zone 50 specified on the annexure to the plan and extending along those co-ordinates in a clockwise direction from the first co-ordinate back to that co-ordinate,
- which area is represented for information purposes in the plan in Schedule 4;
- (e) the area known as Mullalyup Surface Water Area contained within the border—
- (i) outlined on plan WRC22-1-1 held by the Water and Rivers Commission at its office at 3 Plain Street, East Perth; and
 - (ii) defined by straight lines connecting the Australian Map Grid co-ordinates for zone 50 specified on the annexure to the plan and extending along those co-ordinates in a clockwise direction from the first co-ordinate back to that co-ordinate,
- which area is represented for information purposes in the plan in Schedule 5;
- (f) the area known as Tanjannerup Creek Surface Water Area contained within the border—
- (i) outlined on plan WRC21-1-1 held by the Water and Rivers Commission at its office at 3 Plain Street, East Perth; and
 - (ii) defined by straight lines connecting the Australian Map Grid co-ordinates for zone 50 specified on the annexure to the plan and extending along those co-ordinates in a clockwise direction from the first co-ordinate back to that co-ordinate,
- which area is represented for information purposes in the plan in Schedule 6;
- (g) the area known as Two People's Bay Surface Water Area contained within the border—
- (i) outlined on plan WRC1200-1-1 held by the Water and Rivers Commission at its office at 3 Plain Street, East Perth; and
 - (ii) defined by straight lines connecting the Australian Map Grid co-ordinates for zone 50 specified on the annexure to the plan and extending along those co-ordinates in a clockwise direction from the first co-ordinate back to that co-ordinate,
- which area is represented for information purposes in the plan in Schedule 7.

The plans and annexures referred to in this proclamation were produced to me at the time of the making of this proclamation and are certified by the Clerk of the Executive Council for the purpose of identification.

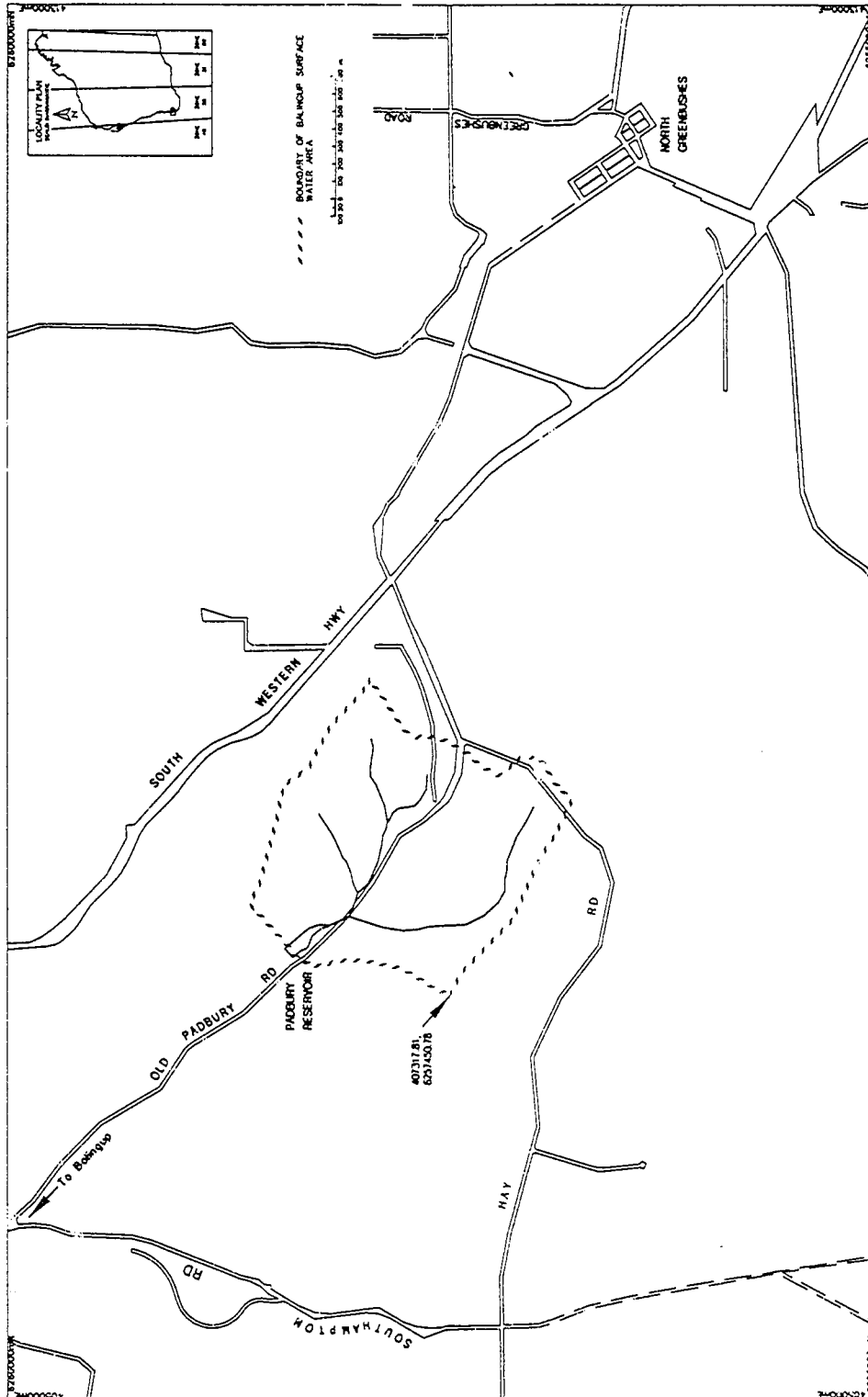
Given under my hand and the Public Seal of the State on 3 June 1997.

By Command of the Governor,

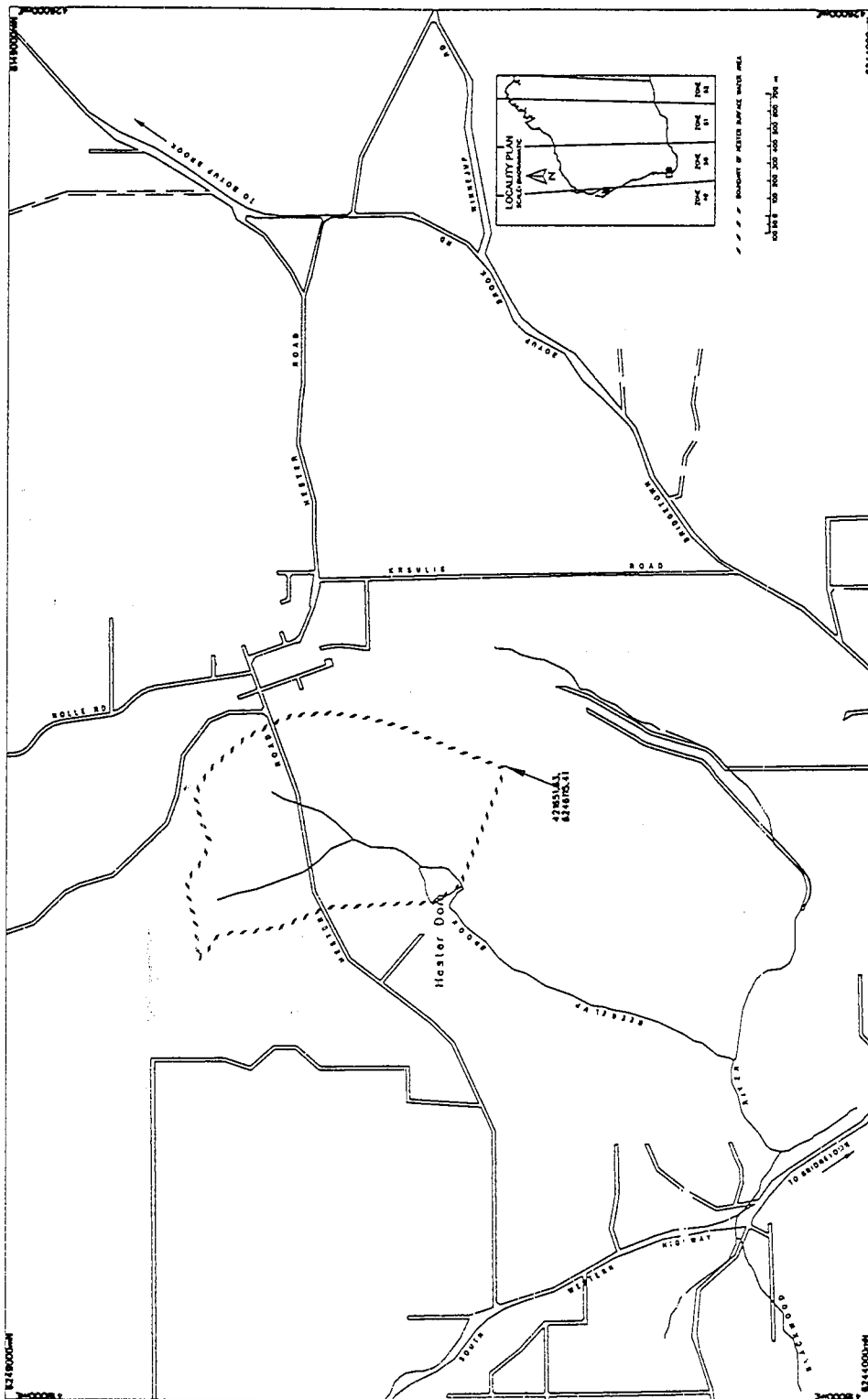
KIM HAMES, Minister for Water Resources.

GOD SAVE THE QUEEN!

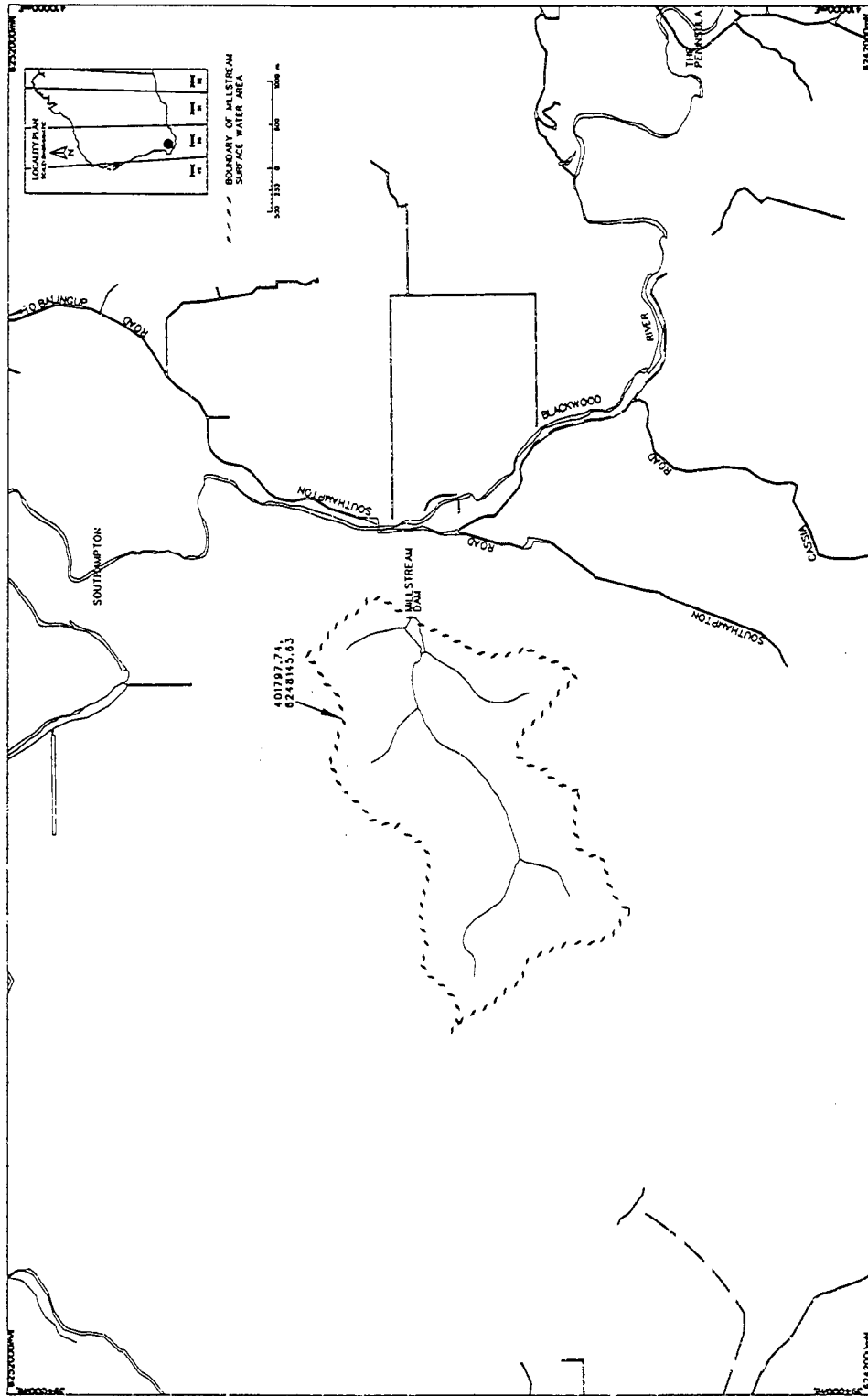
Schedule 1—Balingup Surface Water Area



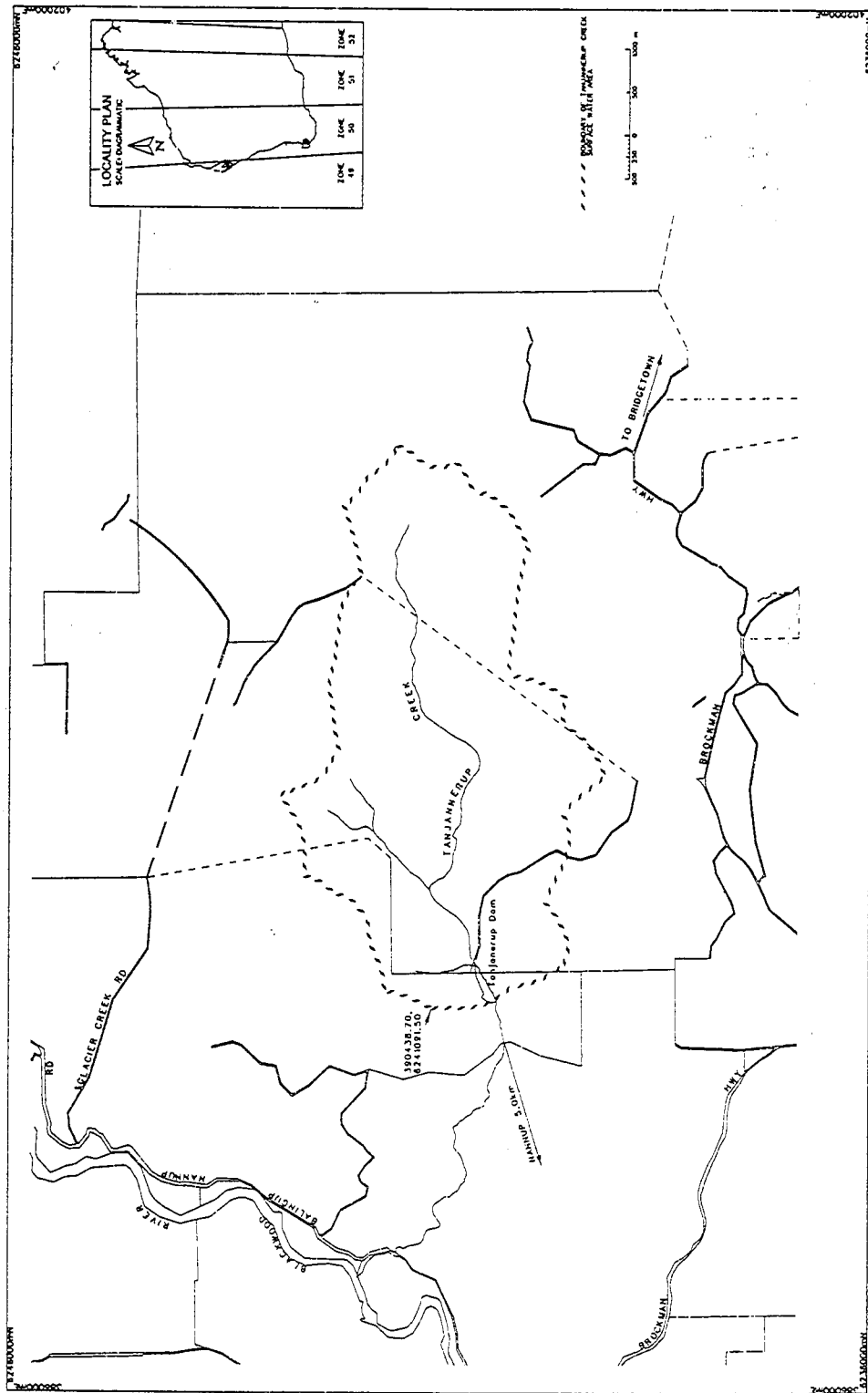
Schedule 3—Hester Surface Water Area



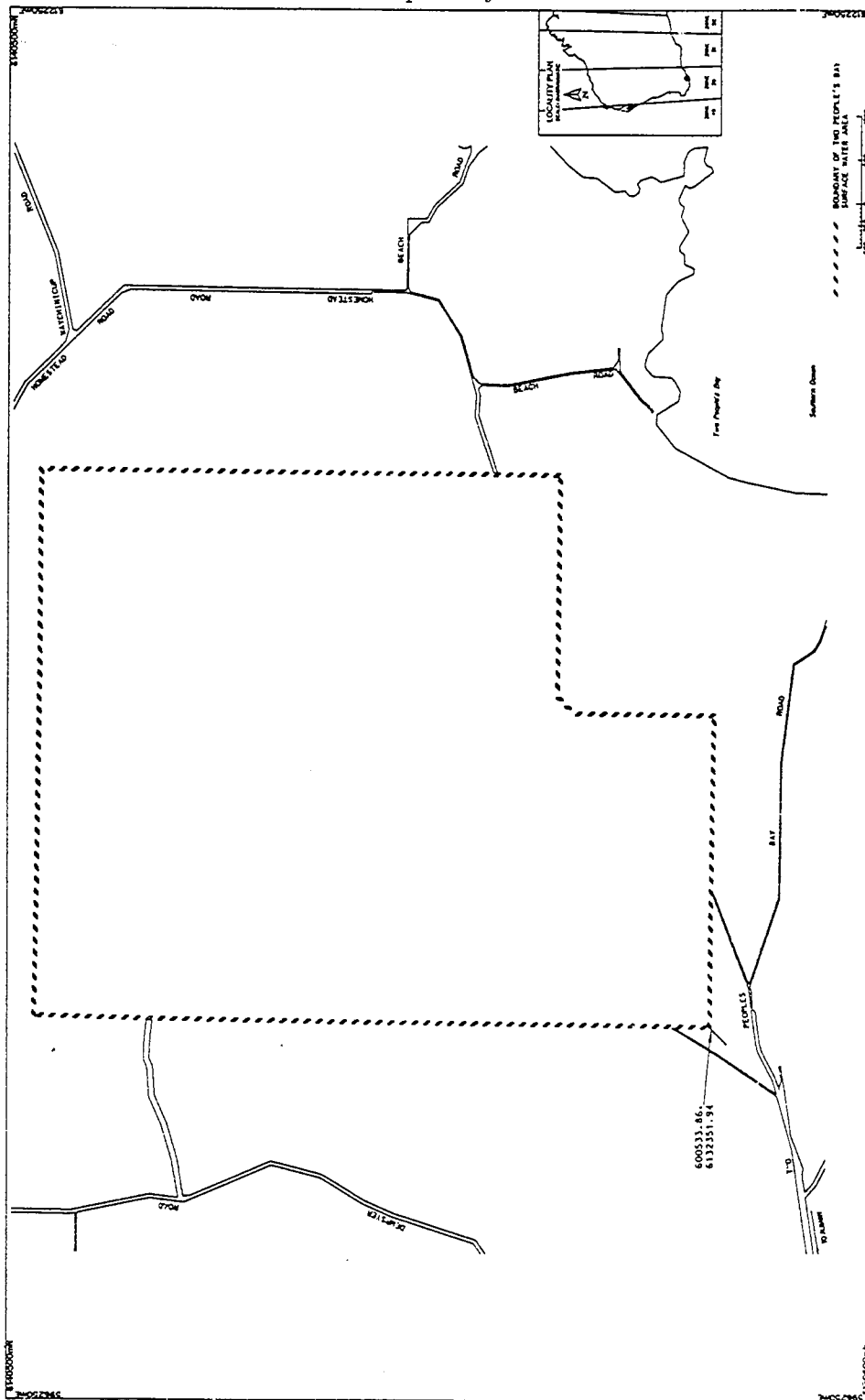
Schedule 4—Millstream Surface Water Area



Schedule 6—Tanjannerup Creek Surface Water Area



Schedule 7—Two People's Bay Surface Water Area



AA102

RIGHTS IN WATER AND IRRIGATION ACT 1914
PROCLAMATION

WESTERNAUSTRALIA	}	By His Excellency Major General Philip Michael Jeffery, Companion of the Order of Australia, Officer of the Order of Australia (Military Division), Military Cross, Governor of the State of Western Australia.
P. M. Jeffery, Governor.		
[L.S.]		

I, the Governor, acting under section 26B (1) of the Rights in Water and Irrigation Act 1914, and with the advice and consent of the Executive Council, declare the following parts of the State to be proclaimed areas for the purposes of that section, namely the area known as Gibson Groundwater Area contained within the border—

- (a) outlined on plan WRC24-1-1 held by the Water and Rivers Commission at its office at 3 Plain Street, East Perth; and

(b) defined by straight lines connecting the Australian Map Grid co-ordinates for zone 51 specified on the annexure to the plan and extending along those co-ordinates in a clockwise direction from the first co-ordinate back to that co-ordinate, which area is represented for information purposes in the plan in Schedule 1.

The plan and annexure referred to in this proclamation were produced to me at the time of the making of this proclamation and are certified by the Clerk of the Executive Council for the purpose of identification.

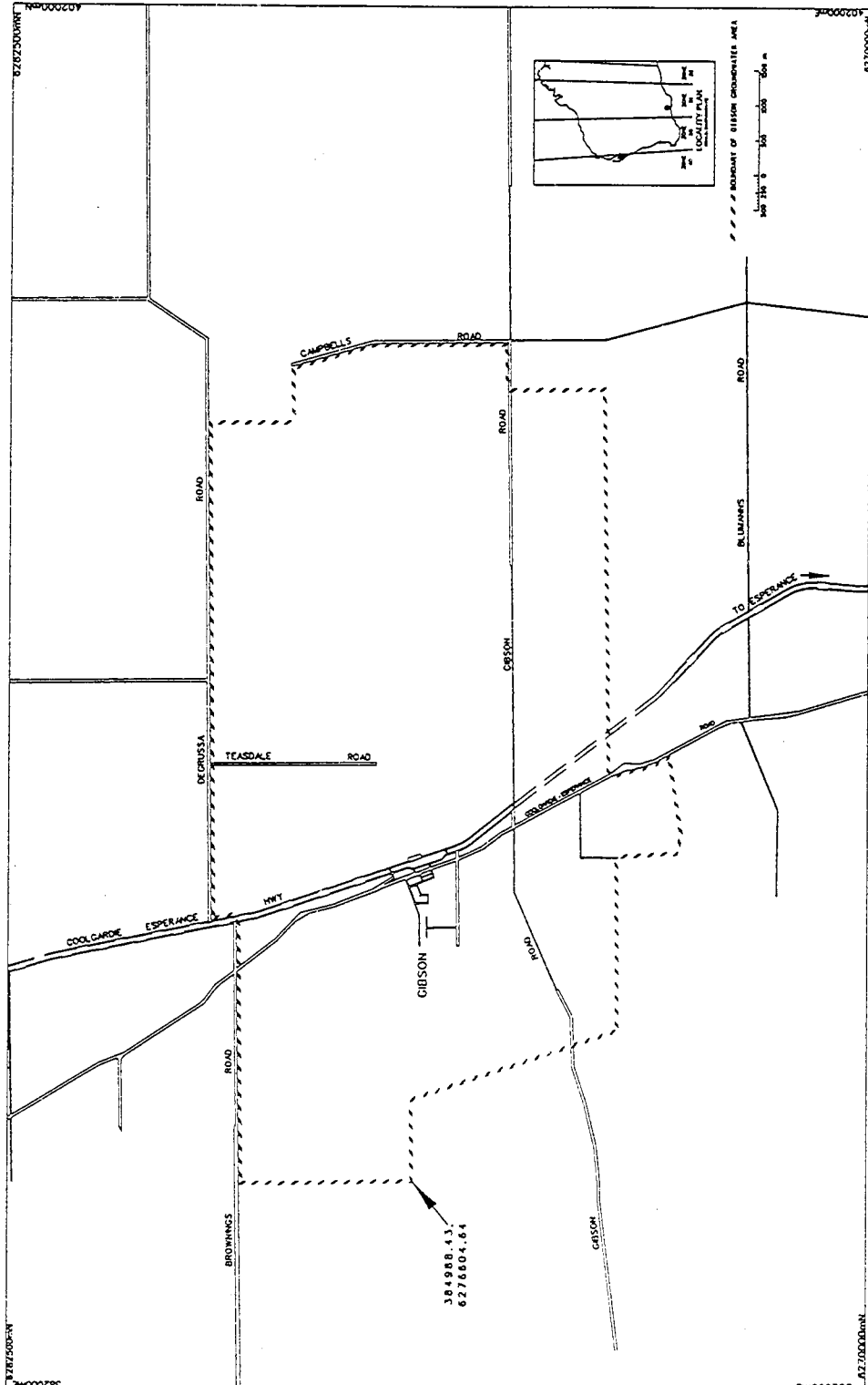
Given under my hand and the Public Seal of the State on 3 June 1997.

By His Excellency's Command,

KIM HAMES, Minister for Water Resources.

GOD SAVE THE QUEEN!

Schedule 1—Gibson Groundwater Area



AA201

TRANSFER OF LAND ACT 1893
TRANSFER OF LAND (REVESTMENT)
PROCLAMATION

WESTERNAUSTRALIA } By His Excellency Major General Philip Michael
P. M. Jeffery, } Jeffery, Companion of the Order of Australia, Officer
Governor. } of the Order of Australia (Military Division), Military
[L.S.] } Cross, Governor of the State of Western Australia.

DOLA File: 02653-1980-01RO.

Under Section 243 of the Transfer of Land Act 1933, I, the Governor acting with the advice and consent of the Executive Council, do hereby revest in Her Majesty as of her former estate, the land described as portion of Port Hedland Lot 2603 being the land marked Pedestrian Accessway on Plan 13303 and being the balance of the land comprised in Certificate of Title Volume 1577 Folio 336.

Given under my hand and the Seal of the State on 3 June 1997.

By His Excellency's Command,

D. J. SHAVE, Minister for Lands.

GOD SAVE THE QUEEN !

AA202

TRANSFER OF LAND ACT 1893
TRANSFER OF LAND (REVESTMENT)
PROCLAMATION

WESTERNAUSTRALIA } By His Excellency Major General Philip Michael
P. M. Jeffery, } Jeffery, Companion of the Order of Australia, Officer
Governor. } of the Order of Australia (Military Division), Military
[L.S.] } Cross, Governor of the State of Western Australia.

DOLA File: 10989-1899-03RO.

Under Section 243 of the Transfer of Land Act 1933, I, the Governor acting with the advice and consent of the Executive Council, do hereby revest in Her Majesty as of her former estate, the land described as portion of Fremantle Lot 1815 being the whole of the land in Certificate of Title Volume 1524 Folio 626.

Given under my hand and the Seal of the State on 3 June 1997.

By His Excellency's Command,

D. J. SHAVE, Minister for Lands.

GOD SAVE THE QUEEN !

AA203

TRANSFER OF LAND ACT 1893
TRANSFER OF LAND (REVESTMENT)
PROCLAMATION

WESTERNAUSTRALIA } By His Excellency Major General Philip Michael
P. M. Jeffery, } Jeffery, Companion of the Order of Australia, Officer
Governor. } of the Order of Australia (Military Division), Military
[L.S.] } Cross, Governor of the State of Western Australia.

DOLA File: 05735-1950-13RO.

Under Section 243 of the Transfer of Land Act 1933, I, the Governor acting with the advice and consent of the Executive Council, do hereby revest in Her Majesty as of her former estate, the land described in the Schedule to this Proclamation.

Schedule I

DOLA File	Description of Land	Certificate of Title	
		Volume	Folio
599/997	Lot 45 on Plan 21453. (now Rockingham Lot 1605)	2093	39
599/997	Lot 46 on Plan 21453. (now Rockingham Lot 1606)	2093	40
409/997	Lot 137 on Plan 21545. (now Safety Bay Lot 21)	2086	46
2668/992	Lot 385 on Plan 17860. (now Cockburn Sound Location 4300)	1892	591
586/997	Lot 15 the subject of Diagram 89545. (now Murray Location 2059)	2064	785
1904/996	Lot 1000 on Plan 21318. (now Swan Location 12626)	2071	910
1380/995	Lot 30 on Plan 16463. (now portion Swan Location 12372)	1813	524
1380/995	Lot 21 on Diagram 68061. (now portion Swan Location 12372)	1704	783
978/996	Lot 1000 on Plan 21329. (now portion Swan Location 12581)	2070	595

Schedule I—*continued*

DOLA File	Description of Land	Certificate of Title	
		Volume	Folio
978/996	Lot 266 on Diagram 90584. (now portion Swan Location 12581)	2070	563
780/996	Lot 1102 on Plan 20949. (now Swan Location 12559)	2062	15
788/996	Lot 834 on Plan 20807. (now Swan Location 12562)	2051	233

Given under my hand and the Seal of the State on 3 June 1997.

By His Excellency's Command,

D. J. SHAVE, Minister for Lands.

GOD SAVE THE QUEEN !

AA204

TRANSFER OF LAND ACT 1893
TRANSFER OF LAND (REVESTMENT)
PROCLAMATION

WESTERN AUSTRALIA
P. M. Jeffery,
Governor.
[L.S.]

} By His Excellency Major General Philip Michael
Jeffery, Companion of the Order of Australia, Officer
of the Order of Australia (Military Division), Military
Cross, Governor of the State of Western Australia.

DOLA File: 05735-1950-16RO.

Under Section 243 of the Transfer of Land Act 1933, I, the Governor acting with the advice and consent of the Executive Council, do hereby revest in Her Majesty as of her former estate, the land described in the Schedule to this Proclamation.

Schedule I

DOLA File	Description of Land	Certificate of Title	
		Volume	Folio
1892/996	Lot 110 on Plan 21169. (now Canning Location 4097)	2066	77
888/996	Lot 101 on Diagram 88104. (now Swan Location 12564)	2058	6
917/997	Lot 15 on Plan 21411. (now Harvey Agricultural Area Lot 300)	2090	839
1570/995	Lot 75 on Plan 19482. (now Sussex Location 5014)	1980	586
2581/996	Lot 630 on Plan 19805. (now Jandakot Agricultural Area Lot 701)	2000	464
894/995	Lot 13 on Plan 17935. (now Swan Location 12249)	1909	062
2533/996	Lot 245 on Plan 21442. (now Wellington Location 5773)	2086	313
2788/995	Lot 3 on Plan 17495 (now Wellington Location 5748)	1877	499
2461/996	Lot 22 on Diagram 90403. (now Canning Location 4128)	2092	494
2103/996	Lot 26 on Diagram 91068. (now Dunsborough Lot 329)	2075	364
1439/995	Lot 62 on Plan 14193. (now Swan Location 12342)	1648	468

Given under my hand and the Seal of the State on 3 June 1997.

By His Excellency's Command,

D. J. SHAVE, Minister for Lands.

GOD SAVE THE QUEEN !

AA205

TRANSFER OF LAND ACT 1893
TRANSFER OF LAND (REVESTMENT)
PROCLAMATION

WESTERN AUSTRALIA
P. M. Jeffery,
Governor.
[L.S.]

} By His Excellency Major General Philip Michael
Jeffery, Companion of the Order of Australia, Officer
of the Order of Australia (Military Division), Military
Cross, Governor of the State of Western Australia.

DOLA File: 05735-1950-19RO.

Under Section 243 of the Transfer of Land Act 1933, I, the Governor acting with the advice and consent of the Executive Council, do hereby revest in Her Majesty as of her former estate, the land described in the Schedules to this Proclamation.

Schedule I

DOLA File	Description of Land	Certificate of Title	
		Volume	Folio
2509/989	Lot 132 on Plan 14244. (now portion Dunsborough Lot 324)	1653	962
2509/989	Lot 133 on Diagram 64854. (now portion Dunsborough Lot 324)	1805	903

Schedule I—*continued*

DOLA File	Description of Land	Certificate of Title	
		Volume	Folio
2509/989	Lot 263 on Diagram 83863. (now portion Dunsborough Lot 324)	1954	59
453/969	Portion of Swan Location 1214 being the portion marked Drain Reserve on Diagram 38923. (now Swan Location 12592)	1223	174
2280/983	Lot 451 on Diagram 64597. (now Swan Location 12616)	1437	719
554/984	Lot 631 on Diagram 75894. (now Swan Location 12583)	1864	575
1687/996	Portion of Canning Location 17 coloured brown and marked Pedestrian Accessway on Plan 14407.	1655	988

Schedule II

DOLA File	Description of Land
1418/987	Portion of Boyanup Agricultural Area Lot 312 and Wellington Location 374 and being the area coloured blue and marked Drain Reserve on Plan 13163 and being part of the land comprised in Certificate of Title Volume 1561 Folio 052. (now Boyanup Agricultural Area Lot 443)
2607/978	Portion of Swan Location 23 being the portion shown resumed on Diagram 6771 being portion of the land comprised in Certificate of Title Volume 1607 Folio 543. (now portion of Swan Location 12515)

Given under my hand and the Seal of the State on 3 June 1997.

By His Excellency's Command,

D. J. SHAVE, Minister for Lands.

GOD SAVE THE QUEEN !

AA206

TRANSFER OF LAND ACT 1893
TRANSFER OF LAND (REVESTMENT)
PROCLAMATION

WESTERN AUSTRALIA
P. M. Jeffery,
Governor.
[L.S.]

} By His Excellency Major General Philip Michael
Jeffery, Companion of the Order of Australia, Officer
of the Order of Australia (Military Division), Military
Cross, Governor of the State of Western Australia.

DOLA File: 05735-1950-18RO.

Under Section 243 of the Transfer of Land Act 1933, I, the Governor acting with the advice and consent of the Executive Council, do hereby revest in Her Majesty as of her former estate, the land described in the Schedules to this Proclamation.

Schedule I

DOLA File	Description of Land	Certificate of Title	
		Volume	Folio
3490/981	Lot 40 on Diagram 88367. (now portion Swan Location 12503)	2044	145
3490/981	Lot 39 on Plan 18689. (now portion Swan Location 12503)	2038	800
2109/985	Lot 228 on Plan 21014. (now Wooroloo Lot 47)	2071	557
606/994	Lot 415 on Plan 20836. (now Swan Location 12556)	2047	846
849/991	Lot 116 on Plan 21202. (now North Fremantle Lot 481)	2068	735
3341/979	Lot 11 on Plan 21170. (now Sussex Location 5072)	2065	847
1909/981	Lot 41 on Plan 21252. (now Swan Location 12706)	2087	876
2733/991	Lot 1676 on Plan 21381. (now Swan Location 12712)	2085	298
432/984	Lot 200 on Diagram 65720. (now Swan Location 12692)	1658	069
1060/995	Lot 492 on Plan 21729. (now Swan Location 12705)	2089	763
1102/958	Lot 16 on Plan 19480. (now Swan Location 12294)	1980	639

Schedule II

DOLA File	Description of Land
3338/960	Portion of Quindalup Lot 9 and being Lot 58 on Diagram 63968 being the balance of the land in Certificate of Title Volume 1225 Folio 167. (now Quindalup Lot 38)

Given under my hand and the Seal of the State on 3 June 1997.

By His Excellency's Command,

D. J. SHAVE, Minister for Lands.

GOD SAVE THE QUEEN !

AA207

TRANSFER OF LAND ACT 1893
TRANSFER OF LAND (REVESTMENT)
PROCLAMATION

WESTERN AUSTRALIA
P. M. Jeffery,
Governor.
[L.S.]

} By His Excellency Major General Philip Michael
Jeffery, Companion of the Order of Australia, Officer
of the Order of Australia (Military Division), Military
Cross, Governor of the State of Western Australia.

DOLA File: 05735-1950-24RO.

Under Section 243 of the Transfer of Land Act 1933, I, the Governor acting with the advice and consent of the Executive Council, do hereby revest in Her Majesty as of her former estate, the land described in the Schedules to this Proclamation.

Schedule I

DOLA File	Description of Land	Certificate of Title	
		Volume	Folio
1301/997	Portion of Avon Location P1 and being part of Lot 12 on plan 4843. (now portion of Northam Lots 442 and 443)	1036	487
917/955	Lot 4 on Plan 5203. (now portion Canning location 4125)	1738	627
917/955	Canning Location 997. (now portion Canning Location 4125)	2079	80
917/955	Canning Location 996. (now portion Canning Location 4125)	1189	188
2216/988	Portion of Port Hedland Lot 1935. (now portion Port Hedland Lot 5868)	2089	516
1536/925	Portion of Wandering Lot 1. (now Wandering Lot 68)	119	172A
1283/997	Portion of Gregory Location 46 and being Lots 873, 874 and 875 on Plan 15263. (now Tom Price Lots 332, 333 and 334)	2085	299

Schedule II

DOLA File	Description of Land
2318/996	Portion of Canning Location 7 and being the land marked Right of Way on Diagram 51838 and being the balance of the land comprised in Certificate of Title Volume 1167 Folio 722. (now Canning Location 4105)
705/996	Portion of Swan Location 1370 being the land coloured brown and marked Pedestrian Accessway on Plan 10381 and being part of the land comprised in Certificate of Title Volume 1340 Folio 468

Given under my hand and the Seal of the State on 3 June 1997.

By His Excellency's Command,

D. J. SHAVE, Minister for Lands.

GOD SAVE THE QUEEN !

AA208

TRANSFER OF LAND ACT 1893
TRANSFER OF LAND (REVESTMENT)
PROCLAMATION

WESTERN AUSTRALIA
P. M. Jeffery,
Governor.
[L.S.]

} By His Excellency Major General Philip Michael
Jeffery, Companion of the Order of Australia, Officer
of the Order of Australia (Military Division), Military
Cross, Governor of the State of Western Australia.

DOLA File: 05735-1950-22RO.

Under Section 243 of the Transfer of Land Act 1933, I, the Governor acting with the advice and consent of the Executive Council, do hereby revest in Her Majesty as of her former estate, the land described in the Schedules to this Proclamation.

Schedule I

DOLA File	Description of Land	Certificate of Title	
		Volume	Folio
2738/996	Lot 46 on Diagram 19877. (now Swan Location 12741)	2093	587
2178/996	Lot 80 on Plan 21031. (now Perth Lot 1072)	2079	302
610/995	Lot 27 on Plan 17657. (now Swan Location 12211)	1880	844
628/997	Lot 251 on Plan 19396. (now Swan Location 12711)	1981	663
598/997	Lot 58 on Plan 21663. (now Victoria Location 12130)	2091	954
2536/996	Lot 42 on Plan 21472. (now Swan Location 12680)	2079	329
2723/996	Lot 347 on Plan 21395. (now Cockburn Sound Location 4305)	2083	740
1648/996	Lot 926 on Plan 21360. (now Jandakot Agricultural Area Lot 693)	2074	111

Schedule I—*continued*

DOLA File	Description of Land	Certificate of Title	
		Volume	Folio
1648/996	Lot 925 on Plan 21340. (now Jandakot Agricultural Area Lot 692)	2072	900
2039/996	Lot 432 on Diagram 90854. (now Jandakot Agricultural Area Lot 691)	2071	695
2724/996	Lot 248 on Plan 21189. (now Jandakot Agricultural Area Lot 698)	2071	585

Schedule II

DOLA File	Description of Land
1544/983	Portion of Canning Location 30 being Lot 100 on Diagram 64885 and being the balance of the land in Certificate of Title Volume 1645 Folio 944. (now Portion Canning Location 4080)
1544/983	Portion of Canning Location 30 being Lot 103 on Diagram 64886 and being the balance of the land in Certificate of Title Volume 1645 Folio 946. (now Portion Canning Location 4080)

Given under my hand and the Seal of the State on 3 June 1997.

By His Excellency's Command,

D. J. SHAVE, Minister for Lands.

GOD SAVE THE QUEEN !

AA209

TRANSFER OF LAND ACT 1893
TRANSFER OF LAND (REVESTMENT)
PROCLAMATION

WESTERN AUSTRALIA P. M. Jeffery, Governor. [L.S.]	}	By His Excellency Major General Philip Michael Jeffery, Companion of the Order of Australia, Officer of the Order of Australia (Military Division), Military Cross, Governor of the State of Western Australia.
--	---	--

DOLA File: 05735-1950-15RO.

Under Section 243 of the Transfer of Land Act 1933, I, the Governor acting with the advice and consent of the Executive Council, do hereby revest in Her Majesty as of her former estate, the land described in the Schedules to this Proclamation.

Schedule I

DOLA File	Description of Land	Certificate of Title	
		Volume	Folio
1825/995	Lot 14 on Plan 8470 (Sheet 1). (now Esperance Lot 959)	525	96A
3963/968	Lot 49 on Diagram 53592. (now Victoria Location 12037)	1490	323
459/997	Marble Bar Lot 321. (now Marble Bar Lot 333)	1837	948
1289/912	Roebourne Town Lots 275 and 276 and portion of Roebourne Town Lots 268, 269, 270, 272, 273 and 274	2058	264
1289/912	Roebourne Town Lots 88, 89, 90, 91, 92, 93, 94, 95, 96, 97, 349, 350, 358, 359 and 360 and portion of each of Roebourne Town Lots 86, 87, 351 and 357	2058	263
3114/985	Lot 277 on Diagram 77459. (now Swan Location 12123)	1869	476
1046/996	Portion of Kwinana Lot E27 coloured brown and marked Pedestrian Accessway on Plan 17016	1847	909
1046/996	Portion of Kwinana Lot E27 coloured brown and marked Pedestrian Accessway on Plan 17191	1867	47
2055/972	Kununurra Lot 1197. (now Kununurra Lots 2443 and 2444)	1400	251
1918/994	Lot 157 on Plan 20363. (now portion of Sussex Location 5100)	2025	931
2778/996	Portion of Clarence Suburban Lot 2 coloured brown and marked Pedestrian Accessway on Diagram 83410	1956	36

Schedule II

DOLA File	Description of Land
2286/994	All that portion of private road (known as McKenzie Road) shown coloured brown on Office of Titles Plan 3121 (Sheet 1) starting from the eastern side of Padbury Road and extending easterly along the northern boundary of Lot 100 as shown on Office of Titles Diagram 91918 to the prolongation northerly of the northernmost eastern side of that Lot, and being part of the land comprised in Certificate of Title Volume 176 Folio 102

	1997 \$
(d) Memorial Plaques	
380mm x 280mm	415
560mm x 305mm	560
Detachable Plate	150
Jewish Orthodox Lawn	550
Stillborn plaques	150
2. Exhumation Fee	965
Re-interment after exhumation	485
Lift and deepen	485
3. Monumental Work—	
(a) Licence Fee—	
Monumental Mason's annual licence	215
Single permit (new monument)	80
(b) Permit for each memorial—	
New monument with kerbing	180
New lawn area type monument	140
Park section memorial plaque	85
Additions to any monument	85
Renovations and additional inscriptions	70
4. Service Fee—	
Hourly Rate	55
Minimum Rate	110
5. Funeral Director's licence—	
(a) Annual Fee—	
Licence	470
Branch account fee	140
(b) Single funeral permit	85
6. Re-issue of Grant of Right of Burial or registration of assigned grant or refund	70
7. Penalty fees (chargeable in addition to scheduled fees)—	
Late arrival, departure or insufficient notice	75
Interment of oblong or oversized casket	140
Interment or cremation on Saturday	255
8. Cremation fees—	
(a) Adult cremation —standard	560
—8am to 9.45am	535
(b) Child (under thirteen years)	335
(c) Government cremation —standard	400
—8am to 9.45am	380
(d) Stillborn cremation (without chapel and including scattering of ashes to the winds)	90
(e) Pre-need cremation certificate	635
(f) Use of Chapel/Condolence lounge (service only or extended time)	245
9. Disposal of ashes: The tenure on all cremation memorials shall be twenty five (25) years from the date of receipt of the scheduled fee.	
(a) Niche wall—	
Single Niche	270
Double Niche —Modified	415
—Traditional	375
Granite Niche wall —Single	335
—Double	555
Second Inscription (Admiralty bronze plaque)	125
Plaque for pre-purchased position —Single	115
—Double	190
Military Niche (not including plaque)	210
(b) Memorial wall including Columbarium—	
Single position (including standard plaque)	420
Double position (including standard plaque)	620
Second inscription	125
(c) Garden of Remembrance/Memorial Garden includes plaque and reservation only for second interment	310
Plaque for stillborn gardens	150
(d) Ground Niche	590
Special Position	725

	1997 \$
(e) Memorial rose bush	
Garden position with reservation of three (3) further interments	1060
Plaque for pre-purchased position	145
Each further interment	205
(f) Family shrub	
Individual shrub with reservation for three (3) further interments	1345
Plaque for pre-purchased position	145
Each further interment	205
Ground Niche plaque—extra	185
(g) Memorial seat (including plaque)	2260
Second inscription	140
(h) Other fees—	
Family grave	110
Postage of ashes —overseas	185
—within Australia	100
Collection of ashes from office	65
Transfer of ashes to new position (plus cost of plaque if required)	65
Acceptance and registration of ashes from outside crematoria	65
Scattering of ashes to the winds	65
Attendance at placement of ashes (additional)	65
Storage in safe custody after six (6) months (per month)	5
Plaque —refurbishment	65
—additional lines	15
—emblems	20
(i) Non-standard memorials by quotation	
(j) Book of Remembrance—	
(i) Fees for new inscriptions	
Two line inscription	135
Each additional line (maximum eight lines overall)	30
Inclusion of emblem (minimum of five lines)	95
(ii) Personal copies	
Copy of book of entry in folder	120
10. Search Fee—	
(a) Involving Board staff—	
For up to two (2) interments or memorial locations only	No Charge
For each additional location inquiry or each search requiring information additional to location (per registration)	5
Photocopies of records (per copy)	5
(b) Without staff assistance	
Access to computer or microfilm readers	10
Charge per hour or part thereof	10

The fees and charges in the above schedule were set by resolution at a duly convened meeting of the Metropolitan Cemeteries Board held on May 22nd 1997.

F. H. CAVANOUGH, Chairman.
P. D. MACLEAN PSM, General Manager.

ENVIRONMENTAL PROTECTION

EP301

ENVIRONMENTAL PROTECTION ACT 1986

**ENVIRONMENTAL PROTECTION (AUSTRALIAN CLASSIC
MOTOCROSS CHAMPIONSHIPS) EXEMPTION ORDER 1997**

Made by the Minister for the Environment with the approval of the Governor in Executive Council under section 6 of the Act.

Citation

1. This order may be cited as the *Environmental Protection (Australian Classic Motocross Championships) Exemption Order 1997*.

Interpretation

2. In this order —

“**Club premises**” means the premises occupied by the Club adjacent to Purkiss Drive in Northam;

“**period of exemption**” means the period from 9 am to 5 pm —

- (a) on Saturday 14 June 1997; and
- (b) on Sunday 15 June 1997;

“**the Championships**” means the motor cycle racing events known as the Australian Classic Motocross Championships;

“**the Club**” means the Northam Districts Motor Cycle Club (Incorporated).

Exemption

3. (1) Part V of the Act and the *Noise Abatement (Neighbourhood Annoyance) Regulations 1979* are declared not to apply to the emission of noise from activities that take place during the period of exemption at the Club premises as part of or in association with the Championships.

(2) This declaration is subject to the conditions specified in Schedule 1.

(3) The Club is required to comply with the conditions specified in Schedule 1.

SCHEDULE 1 — CONDITIONS OF EXEMPTION

[clause 3]

Limitation of period of noise

1. The Club must ensure that motor cycle racing, and practice sessions relating to motor cycle racing, that take place at the Club premises as part of or in association with the Championships do not take place outside the period of exemption.

Offer of payment in recognition of noise emissions

2. The Club must offer to any persons residing in Purkiss Drive in Northam during the period of exemption, on the basis of one offer to each household —

- (a) a payment of \$50 in cash;
- (b) tickets to the Championships to the value of \$50; or
- (c) a payment of cash and tickets to the Championships to the combined value of \$50,

in recognition of their exposure to high levels of noise emitted from the Championships during that period.

Minister for the Environment.

Approved by the Governor,

J. PRITCHARD, Clerk of the Executive Council.

FISHERIES

FI301

FISHERIES ADJUSTMENT SCHEMES ACT 1987

FISHERIES ADJUSTMENT SCHEMES AMENDMENT REGULATIONS 1997

Made by the Governor in Executive Council.

Citation

1. These regulations may be cited as the *Fisheries Adjustment Schemes Amendment Regulations 1997*.

Principal regulations

2. In these regulations the *Fisheries Adjustment Schemes Regulations 1988** are referred to as the principal regulations.

[* *Published in Gazette 17 June 1988, p. 1953.*
For amendments to 17 April 1997 see 1995 Index to Legislation of Western Australia, Table 4, p. 96.]

Regulation 5 amended

3. Regulation 5 (1) of the principal regulations is amended by deleting the Table to that subregulation and substituting the following Table —

“

TABLE

Column 1 Year	Column 2 Fee (\$)
July 1997	55 566.73
July 1998	55 566.73
July 1999	55 566.73
July 2000	55 566.73
July 2001	55 566.73
July 2002	55 566.73
July 2003	55 566.73

”

Regulation 6 amended

4. Regulation 6 (1) of the principal regulations is amended by deleting the Table to that subregulation and substituting the following Table —

“

TABLE

Column 1 Year	Column 2 Fee (\$)
July 1997	38 100.44
July 1998	38 100.44
July 1999	38 100.44
July 2000	7 560.73

”

By Command by the Governor,

J. PRITCHARD, Clerk of the Executive Council.

JUSTICE

JM401

CHILDREN'S COURT OF WESTERN AUSTRALIA ACT 1988

It is hereby notified for public information that His Excellency the Governor in Executive Council has approved of the appointment of the following person as a Member of the Children's Court of Western Australia—

Mr Robert Julien Mitchell of Barnong Station, Yalgoo

RICHARD FOSTER, Executive Director, Court Services.

JM402**JUSTICES ACT 1902**

It is hereby notified for public information that His Excellency the Governor in Executive Council has approved of the appointment of—

Mr Robert Francis Audas of 1 Mary Street, Waterman

Mr Timothy Peter Bailey of Lot 277 Newman Place, Eneabba

Mr Clifford Leonard Fishlock of 27 Williams Street, Brookton and 9-11 Robinson Road, Brookton

Mr Robert Charles Fitzpatrick of 56 Gnarlbine Road, Coolgardie and Shire of Coolgardie, Bayley Street, Coolgardie

Mr Barney William Victor Fitzsimmons of 51 Elmore Street, Mt Helena

Mrs Patricia Catherine Gunning of 38 Ballagin Road, Wagin

Mr Philip George Jackson of 26 Clinch Street, Moora

Mr Luis Karadada of Kalumburu Aboriginal Community, Kalumburu, via Wyndham

Mr Robert Julien Mitchell of Barnong Station, Yalgoo

Mr Mark David Young of 83 Forrest Street, Beverley and 106 Vincent Street, Beverley

to the office of Justice of the Peace for the State of Western Australia.

RICHARD FOSTER, Executive Director, Court Services.

LAND ADMINISTRATION

LA201***LAND ACT 1933****ORDERS IN COUNCIL****(REVOCAION OF VESTINGS)**

By the direction of His Excellency the Governor under Section 34B(1), the following Orders in Council and associated Vesting Orders are revoked.

DOLA File: 03601-1989-01RO.

Order in Council gazetted on 23 June 1989 vesting Reserve No. 5147 in the Chief Executive Officer of the Department of Agriculture for the designated purpose of "Depot Site".

Local Authority—Town of Albany.

DOLA File: 05347-1899-02RO.

Order in Council gazetted on 4 April 1997 vesting Reserve No. 6721 in the Minister for Education for the designated purpose of "Schoolsite".

Local Authority—Shire of Leonora.

DOLA File: 11744-1897-03RO.

Order in Council gazetted on 5 January 1990 vesting Reserve No. 18476 in the City of Stirling for the designated purpose of "Recreation".

Local Authority—City of Stirling.

DOLA File: 04096-1989-01RO.

Order in Council gazetted on 2 August 1991 vesting Reserve No. 19967 in the Shire of Esperance for the designated purpose of "Water (Tank No. 9)".

Local Authority—Shire of Esperance.

DOLA File: 01051-1948-01RO.

Order in Council gazetted on 19 October 1984 vesting Reserve No. 22789 in the Shire of Halls Creek for the designated purpose of "Recreation".

Local Authority—Shire of Halls Creek.

DOLA File: 01225-1989-01RO.

Order in Council gazetted on 19 August 1949 vesting Reserve No. 22977 in the Harvey Road Board for the designated purpose of "Common for the use of settlers in the Korijekup Estate".

Local Authority—Shire of Harvey.

DOLA File: 02185-1950-01RO.

Order in Council gazetted on 25 January 1952 vesting Reserve No. 23214 in the Kalamunda and Districts Travelling Infant Health Clinic for the designated purpose of "Infant Health Clinic".

Local Authority—Shire of Kalamunda.

DOLA File: 00296-1957-01RO.

Order in Council gazetted on 30 October 1992 vesting Reserve No. 24741 in the Water Authority of Western Australia for the designated purpose of "Drain".

Local Authority—Shire of Albany.

DOLA File: 01102-1958-01RO.

Order in Council gazetted on 30 May 1986 vesting Reserve No. 25489 in the City of Wanneroo for the designated purpose of "Public Recreation".

Local Authority—City of Wanneroo.

DOLA File: 02043-1918-04RO.

Order in Council gazetted on 10 June 1983 vesting Reserve No. 28801 in the Metropolitan Water Authority for the designated purpose of "Sewerage".

Local Authority—Town of Cottesloe.

DOLA File: 01197-1971-09RO.

Order in Council gazetted on 25 March 1988 vesting Reserve No. 30948 in the Shire of Roebourne for the designated purpose of "Aerodrome (Karratha)".

Local Authority—Shire of Roebourne.

DOLA File: 03963-1968-01RO.

Order in Council gazetted on 13 October 1989 vesting Reserve No. 31293 in the City of Geraldton for the designated purpose of "Public Recreation".

Local Authority—City of Geraldton.

DOLA File: 03239-1970-01RO.

Order in Council gazetted on 11 November 1988 vesting Reserve No. 31500 in the Minister for Education for the designated purpose of "School Site and Theatre".

Local Authority—Town of Port Hedland.

DOLA File: 03702-1970-01RO.

Order in Council gazetted on 12 May 1989 vesting Reserve No. 31817 in the City of Gosnells for the designated purpose of "Public Recreation".

Local Authority—City of Gosnells.

DOLA File: 00453-1969-01RO.

Order in Council gazetted on 19 August 1988 vesting Reserve No. 32020 in the City of Bayswater for the designated purpose of "Drain".

Local Authority—City of Bayswater.

DOLA File: 03438-1971-01RO.

Order in Council gazetted on 26 November 1993 vesting Reserve No. 32734 in the Water Authority of Western Australia for the designated purpose of "Water Supply and Telecommunications Facility".

Local Authority—City of Wanneroo.

DOLA File: 04108-1974-01RO.

Order in Council gazetted on 7 February 1975 vesting Reserve No. 33026 in the Minister for Works for the designated purpose of "Community Health Services".

Local Authority—Shire of Ashburton.

DOLA File: 02578-1971-01RO.

Order in Council gazetted on 7 February 1975 vesting Reserve No. 33110 in the Minister of Water Supply, Sewerage and Drainage for the designated purpose of "Pumping Station Site".

Local Authority—Shire of Swan.

DOLA File: 03681-1976-01RO.

Order in Council gazetted on 27 November 1992 vesting Reserve No. 35026 in the Water Authority of Western Australia for the designated purpose of "Drain".

Local Authority—City of Armadale.

DOLA File: 01541-1978-01RO.

Order in Council gazetted on 6 July 1979 vesting Reserve No. 36123 in the Metropolitan Water Supply Sewerage and Drainage Board for the designated purpose of "Sewerage Pumping Station Site".

Local Authority—City of South Perth.

DOLA File: 03341-1979-01RO.

Order in Council gazetted on 4 December 1987 vesting Reserve No. 36747 in the Shire of Augusta-Margaret River for the designated purpose of "Public Recreation".

Local Authority—Shire of Augusta/Margaret River.

DOLA File: 03871-1967-02RO.

Order in Council gazetted on 24 October 1980 vesting Reserve No. 36938 in the Metropolitan Water Supply, Sewerage and Drainage Board for the designated purpose of "Sand Quarry (M. W. S. S. & D. B.)".

Local Authority—Town of Kwinana.

DOLA File: 02607-1978-01RO.

Order in Council gazetted on 20 November 1981 vesting Reserve No. 37443 in the Shire of Swan for the designated purpose of "Drain".

Local Authority—Shire of Swan.

DOLA File: 02618-1981-01RO.

Order in Council gazetted on 23 October 1981 vesting Reserve No. 37455 in City of Stirling for the designated purpose of "Recreation (B.M.X. Circuit)".

Local Authority—City of Stirling.

DOLA File: 01909-1981-01RO.

Order in Council gazetted on 12 May 1989 vesting Reserve No. 37762 in the Shire of Kalamunda for the designated purpose of "Public Recreation".

Local Authority—Shire of Kalamunda.

DOLA File: 00777-1983-01RO.

Order in Council gazetted on 29 April 1983 vesting Reserve No. 38278 in the Minister for Water Resources for the designated purpose of "Pumping Station Site".

Local Authority—Shire of Busselton.

DOLA File: 03265-1980-01RO.

Order in Council gazetted on 9 October 1987 vesting Reserve No. 38483 in Shire of Halls Creek for the designated purpose of "Drainage".

Local Authority—Shire of Halls Creek.

DOLA File: 02280-1983-01RO.

Order in Council gazetted on 16 February 1990 vesting Reserve No. 38595 in the Shire of Mundaring for the designated purpose of "Drainage".

Local Authority—Shire of Mundaring.

DOLA File: 00554-1984-01RO.

Order in Council gazetted on 19 October 1984 vesting Reserve No. 38836 in the Shire of Wanneroo for the designated purpose of "Drain".

Local Authority—City of Wanneroo.

DOLA File: 01888-1985-01RO.

Order in Council gazetted on 20 September 1985 vesting Reserve No. 39211 in the Shire of Wyndham-East Kimberley for the designated purpose of "Drainage".

Local Authority—Shire of Wyndham/East Kimberley.

DOLA File: 00432-1984-01RO.

Order in Council gazetted on 25 July 1995 vesting Reserve No. 39263 in the Shire of Swan for the designated purpose of "Public Recreation".

Local Authority—Shire of Swan.

DOLA File: 02109-1985-01RO.

Order in Council gazetted on 10 April 1987 vesting Reserve No. 39853 in the Shire of Mundaring for the designated purpose of "Public Recreation".

Local Authority—Shire of Mundaring.

DOLA File: 01418-1987-01RO.

Order in Council gazetted on 2 August 1991 vesting Reserve No. 40360 in the Water Authority of Western Australia for the designated purpose of "Drainage".

Local Authority—Shire of Dardanup.

DOLA File: 02216-1988-01RO.

Order in Council gazetted on 11 November 1988 vesting Reserve No. 40735 in the Shire of Port Hedland for the designated purpose of "Park".

Local Authority—Town of Port Hedland.

DOLA File: 00564-1989-01RO.

Order in Council gazetted on 15 November 1996 vesting Reserve No. 40895 in the Shire of Gingin for the designated purpose of "Pedestrian Accessway".

Local Authority—Shire of Gingin.

DOLA File: 01888-1987-01RO.

Order in Council gazetted on 23 June 1989 vesting Reserve No. 40962 in the Water Authority of Western Australia for the designated purpose of "Sewage Pumping Station".

Local Authority—City of Stirling.

DOLA File: 02509-1989-01RO.

Order in Council gazetted on 30 December 1994 vesting Reserve No. 41203 in the Shire of Busselton for the designated purpose of "Drainage".

Local Authority—Shire of Busselton.

DOLA File: 10709-1907-01RO.

Order in Council gazetted on 30 July 1993 vesting Reserve No. 41747 in the Shire of Harvey for the designated purpose of "Wildlife Park".

Local Authority—Shire of Harvey.

DOLA File: 00848-1991-02RO.

Order in Council gazetted on 17 November 1995 vesting "A" Reserve No. 41749 in the Western Australian Planning Commission for the designated purpose of "Public Recreation".

Local Authority—Town of Mosman Park.

DOLA File: 00849-1991-01RO.

Order in Council gazetted on 21 June 1991 vesting Reserve No. 41750 in the State Planning Commission for the designated purpose of "Public Recreation".

Local Authority—Town of Mosman Park.

DOLA File: 00488-1992-01RO.

Order in Council gazetted on 5 June 1992 vesting Reserve No. 42033 in the Commissioner of Police for the designated purpose of "Police Complex".

Local Authority—City of Melville.

DOLA File: 01479-1992-01RO.

Order in Council gazetted on 24 July 1992 vesting Reserve No. 42217 in the Water Authority of Western Australia for the designated purpose of "Access and Public Utility Services".

Local Authority—City of Wanneroo.

DOLA File: 00606-1994-01RO.

Order in Council gazetted on 6 February 1996 vesting Reserve No. 43188 in the Shire of Mundaring for the designated purpose of "Public Recreation".

Local Authority—Shire of Mundaring.

DOLA File: 01918-1994-01RO.

Order in Council gazetted on 30 December 1994 vesting Reserve No. 43248 in the Shire of Busselton for the designated purpose of "Public Recreation".

Local Authority—Shire of Busselton.

DOLA File: 01332-1995-01RO.

Order in Council gazetted on 27 June 1995 vesting Reserve No. 43608 in the City of Bunbury for the designated purpose of "Public Recreation".

Local Authority—City of Bunbury.

DOLA File: 01060-1995-01RO.

Order in Council gazetted on 22 March 1996 vesting Reserve No. 43687 in the City of Wanneroo for the designated purpose of "Public Recreation".

Local Authority—City of Wanneroo.

DOLA File: 02272-1996-01RO.

Order in Council gazetted on 15 November 1996 vesting Reserve No. 44631 in the Water Corporation for the designated purpose of "Pedestrian Accessway and Public Utility Services".

Local Authority—Shire of Gingin.

JOHN PRITCHARD, Clerk of the Council.

LA202*

LAND ACT 1933
ORDERS IN COUNCIL
(VESTING OF RESERVES)

By the direction of His Excellency the Governor under Section 33(2), the following reserves have been vested.

DOLA File: 05347-1899-02RO.

Reserve No 6721 (Leonora Lot 157) vested in the Minister for Education for the designated purpose of "Schoolsite".

Local Authority—Shire of Leonora.

DOLA File: 05144-1904-01RO.

Reserve No 9304 (Kojonup Locations 8141 and 9330) vested in the Shire of Kojonup for the designated purpose of "Landscape Protection".

Local Authority—Shire of Kojonup.

DOLA File: 02351-1993-01RO.

Reserve No 9927 (Roe Location 3136) vested in the National Parks and Nature Conservation Authority for the designated purpose of "Water and Conservation of Flora and Fauna".

Local Authority—Shire of Kondinin.

DOLA File: 00817-1992-01RO.

Reserve No 12506 (Sussex Location 5111) vested in the Shire of Augusta-Margaret River for the designated purpose of "Historical Site".

Local Authority—Shire of Augusta/Margaret River.

DOLA File: 11095-1910-01RO.

Reserve No 13205 (Avon Location 29196) vested in the Shire of Kellerberrin for the designated purpose of "Gravel".

Local Authority—Shire of Kellerberrin.

DOLA File: 01536-1925-01RO.

Reserve No 19597 (Wandering Lots 48 and 68) vested in the Shire of Wandering for the designated purpose of "Municipal Depot".

Local Authority—Shire of Wandering.

DOLA File: 04096-1989-01RO.

Reserve No 19967 (Esperance Locations 575 and 2056) vested in the Shire of Esperance for the designated purpose of "Water (Tank No. 9)".

Local Authority—Shire of Esperance.

DOLA File: 01051-1948-01RO.

Reserve No 22789 (Bulara Locations 5 and 80) vested in the Shire of Halls Creek for the designated purpose of "Recreation".

Local Authority—Shire of Halls Creek.

DOLA File: 01225-1989-01RO.

Reserve No 22977 (Korijekup Estate Lots 64 - 70 inclusive) vested in Shire of Harvey for the designated purpose of "Common for the use of settlers in the Korijekup Estate".

Local Authority—Shire of Harvey.

DOLA File: 00296-1957-01RO.

Reserve No 24741 (Torabay Agricultural Area Lots 228 and 229) vested in the Water Corporation for the designated purpose of "Drain".

Local Authority—Shire of Albany.

DOLA File: 01102-1958-01RO.

Reserve No 25489 (Swan Locations 6904 and 12294) vested in the City of Wanneroo for the designated purpose of "Public Recreation".

Local Authority—City of Wanneroo.

DOLA File: 03338-1960-01RO.

Reserve No 26524 (Quindalup Lots 19, 20, 21 and 38) vested in the Shire of Busselton for the designated purpose of "Public Recreation".

Local Authority—Shire of Busselton.

DOLA File: 02043-1918-04RO.

Reserve No 28801 (Cottesloe Lot 340) vested in the Water Corporation for the designated purpose of "Sewerage".

Local Authority—Town of Cottesloe.

DOLA File: 03963-1968-01RO.

Reserve No 31293 (Victoria Locations 11098 and 12037) vested in the City of Geraldton for the designated purpose of "Public Recreation and Drainage".

Local Authority—City of Geraldton.

DOLA File: 00453-1969-01RO.

Reserve No 32020 (Swan Locations 8855 and 12592) vested in the City of Bayswater for the designated purpose of "Drain".

Local Authority—City of Bayswater.

DOLA File: 02578-1971-01RO.

Reserve No 33110 (Swan Location 9110) vested in the Water Corporation for the designated purpose of "Pumping Station Site".

Local Authority—Shire of Swan.

DOLA File: 03096-1976-01RO.

Reserve No 34703 (Canning Location 2908) vested in City of Armadale for the designated purpose of "Public Recreation".

Local Authority—City of Armadale.

DOLA File: 03681-1976-01RO.

Reserve No 35026 (Canning Locations 2968 and 3075) vested in the Water Corporation for the designated purpose of "Drain".

Local Authority—City of Armadale.

DOLA File: 04095-1976-01RO.

Reserve No 35236 (Canning Location 3015) vested in the City of Gosnells for the designated purpose of "Public Recreation".

Local Authority—City of Gosnells.

DOLA File: 01541-1978-01RO.

Reserve No 36123 (Canning Location 3025) vested in the Water Corporation for the designated purpose of "Sewerage Pumping Station Site".

Local Authority—City of South Perth.

DOLA File: 03341-1979-01RO.

Reserve No 36747 (Sussex Locations 4712, 4713, 4790, 4792, 4846, 4847, 4848 and 5072) vested in the Shire of Augusta-Margaret River for the designated purpose of "Public Recreation".

Local Authority—Shire of Augusta/Margaret River.

DOLA File: 03871-1967-02RO.

Reserve No 36938 (Kwinana Lot 211) vested in the Water Corporation for the designated purpose of "Sand Quarry (Water Corporation)".

Local Authority—Town of Kwinana.

DOLA File: 02607-1978-01RO.

Reserve No 37443 (Swan Location 12515) vested in the Shire of Swan for the designated purpose of "Drain".

Local Authority—Shire of Swan.

DOLA File: 01909-1981-01RO.

Reserve No 37762 (Swan Locations 10299 and 12706) vested in the Shire of Kalamunda for the designated purpose of "Public Recreation".

Local Authority—Shire of Kalamunda.

DOLA File: 03490-1981-01RO.

Reserve No 37837 (Swan Locations 10311 and 12503) vested in the Shire of Mundaring for the designated purpose of "Public Recreation".

Local Authority—Shire of Mundaring.

DOLA File: 00777-1983-01RO.

Reserve No 38278 (Sussex Location 4777) vested in the Water Corporation for the designated purpose of "Pumping Station Site".

Local Authority—Shire of Busselton.

DOLA File: 03265-1980-01RO.

Reserve No 38483 (Halls Creek Lot 446) vested in Shire of Halls Creek for the designated purpose of "Drainage".

Local Authority—Shire of Halls Creek.

DOLA File: 02280-1983-01RO.

Reserve No 38595 (Swan Locations 10509 and 12616) vested in the Shire of Mundaring for the designated purpose of "Drainage".

Local Authority—Shire of Mundaring.

DOLA File: 00554-1984-01RO.

Reserve No 38836 (Swan Locations 10587 and 12583) vested in the City of Wanneroo for the designated purpose of "Drain".

Local Authority—City of Wanneroo.

DOLA File: 00432-1984-01RO.

Reserve No 39263 (Swan Locations 10719, 12316 and 12692) vested in the Shire of Swan for the designated purpose of "Public Recreation".

Local Authority—Shire of Swan.

DOLA File: 02109-1985-01RO.

Reserve No 39853 (Swan Location 10909 and Wooroloo Lot 47) vested in the Shire of Mundaring for the designated purpose of "Public Recreation".

Local Authority—Shire of Mundaring.

DOLA File: 01418-1987-01RO.

Reserve No 40360 (Boyanup Agricultural Area Lots 425, 442 and 443) vested in the Water Corporation for the designated purpose of "Drainage".

Local Authority—Shire of Dardanup.

DOLA File: 02216-1988-01RO.

Reserve No 40735 (Port Hedland Lots 5868 and 5869) vested in the Town of Port Hedland for the designated purpose of "Park and Drainage".

Local Authority—Town of Port Hedland.

DOLA File: 00564-1989-01RO.

Reserve No 40895 (Lancelin Lot 806) vested in the Shire of Gingin, subject to access being available to the service authorities at all times, for the designated purpose of "Pedestrian Accessway and Public Utility Services".

Local Authority—Shire of Gingin.

DOLA File: 01888-1987-01RO.

Reserve No 40962 (Swan Location 11205) vested in the Water Corporation for the designated purpose of "Sewage Pumping Station".

Local Authority—City of Stirling.

DOLA File: 02509-1989-01RO.

Reserve No 41203 (Dunborough Lots 262 and 324 and Sussex Location 4990) vested in the Shire of Busselton for the designated purpose of "Drainage".

Local Authority—Shire of Busselton.

DOLA File: 10709-1907-01RO.

Reserve No 41747 (Wagerup Lot 127) vested in the Shire of Harvey for the designated purpose of "Wildlife Park".

Local Authority—Shire of Harvey.

DOLA File: 00849-1991-01RO.

Reserve No 41750 (North Fremantle Lots 463 and 481) vested in the Town of Mosman Park for the designated purpose of "Public Recreation".

Local Authority—Town of Mosman Park.

DOLA File: 02733-1991-01RO.

Reserve No 42042 (Swan Locations 11670 and 12712) vested in the City of Wanneroo for the designated purpose of "Public Recreation".

Local Authority—City of Wanneroo.

DOLA File: 01479-1992-01RO.

Reserve No 42217 (Swan Location 11594) vested in the Water Corporation for the designated purpose of "Access and Public Utility Services".

Local Authority—City of Wanneroo.

DOLA File: 00606-1994-01RO.

Reserve No 43188 (Swan Locations 11958, 12365, 12497 and 12556) vested in the Shire of Mundaring for the designated purpose of "Public Recreation".

Local Authority—Shire of Mundaring.

DOLA File: 01918-1994-01RO.

Reserve No 43248 (Sussex Location 5100) vested in the Minister for Education for the designated purpose of "School Site".

Local Authority—Shire of Busselton.

DOLA File: 01060-1995-01RO.

Reserve No 43687 (Swan Locations 12289, 12290, 12518 and 12705) vested in the City of Wanneroo for the designated purpose of "Public Recreation".

Local Authority—City of Wanneroo.

DOLA File: 01150-1992-01RO.

Reserve No 43739 (Northam Lot 442) vested in the Chief Executive Officer of the Department of Agriculture for the designated purpose of "Office and Research Site".

Local Authority—Town of Northam.

DOLA File: 01439-1995-01RO.

Reserve No 44557 (Swan Location 12342) vested in Shire of Swan for the designated purpose of "Water Supply, Sewerage and Drainage".

Local Authority—Shire of Swan.

DOLA File: 01380-1995-01RO.

Reserve No 44560 (Swan Location 12362) vested in Shire of Swan for the designated purpose of "Public Recreation".

Local Authority—Shire of Swan.

DOLA File: 00780-1996-01RO.

Reserve No 44562 (Swan Location 12559) vested in Shire of Swan for the designated purpose of "Public Recreation".

Local Authority—Shire of Swan.

DOLA File: 00978-1996-01RO.

Reserve No 44564 (Swan Location 12581) vested in Shire of Swan for the designated purpose of "Public Recreation".

Local Authority—Shire of Swan.

DOLA File: 02272-1996-01RO.

Reserve No 44631 vested in the Shire of Gingin, subject to access being available to the service authorities at all times, for the designated purpose of "Pedestrian Accessway and Public Utility Services".

Local Authority—Shire of Gingin.

DOLA File: 01892-1996-01RO.

Reserve No 44663 (Canning Location 4097) vested in the Water Corporation for the designated purpose of "Water Supply".

Local Authority—Shire of Kalamunda.

DOLA File: 02719-1995-01RO.

Reserve No 44810 (Swan Location 12634) vested in the Electricity Corporation for the designated purpose of "Padmount Site".

Local Authority—City of Melville.

DOLA File: 00610-1995-01RO.

Reserve No 44811 (Swan Location 12211) vested in the Shire of Gingin for the designated purpose of "Public Recreation".

Local Authority—Shire of Gingin.

DOLA File: 00900-1997-01RO.

Reserve No 44817 (Sussex Location 5101) vested in the Shire of Busselton for the designated purpose of "Drain".

Local Authority—Shire of Busselton.

DOLA File: 02227-1996-01RO.

Reserve No 44819 (Korijekup Estate Lot 288) vested in Shire of Harvey for the designated purpose of "Sewage Treatment Works".

Local Authority—Shire of Harvey.

DOLA File: 02729-1985-01RO.

Reserve No 44839 (Tom Price Lots 332 and 334) vested in the Shire of Ashburton for the designated purpose of "Public Recreation".

Local Authority—Shire of Ashburton.

DOLA File: 01904-1996-01RO.

Reserve No 44852 (Swan Location 12626) vested in the Shire of Swan for the designated purpose of "Public Recreation".

Local Authority—Shire of Swan.

DOLA File: 00598-1997-01RO.

Reserve No 44864 (Victoria Location 12130) vested in the Shire of Greenough for the designated purpose of "Public Recreation".

Local Authority—Shire of Greenough.

DOLA File: 02581-1996-01RO.

Reserve No 44869 (Jandakot Agricultural Area Lot 701) vested in the City of Canning for the designated purpose of "Public Recreation".

Local Authority—City of Canning.

DOLA File: 02039-1996-01RO.

Reserve No 44871 (Jandakot Agricultural Area Lot 691) vested in the City of Cockburn for the designated purpose of "Public Recreation".

Local Authority—City of Cockburn.

DOLA File: 02178-1996-01RO.

Reserve No 44873 (Perth Lot 1072) vested in the City of Perth for the designated purpose of "Public Recreation".

Local Authority—City of Perth.

DOLA File: 00889-1996-01RO.

Reserve No 44874 (Swan Location 12564) vested in the Water Corporation for the designated purpose of "Water Supply".

Local Authority—Shire of Kalamunda.

DOLA File: 01648-1996-01RO.

Reserve No 44875 (Jandakot Agricultural Area Lots 692 and 693) vested in the City of Cockburn for the designated purpose of "Public Recreation, Drainage and Services".

Local Authority—City of Cockburn.

DOLA File: 00917-1997-01RO.

Reserve No 44881 (Harvey Agricultural Area Lot 300) vested in the Shire of Waroona for the designated purpose of "Public Recreation".

Local Authority—Shire of Waroona.

DOLA File: 01825-1995-01RO.

Reserve No 44888 (Esperance Lot 959) vested in the Minister for Education for the designated purpose of "College Site".

Local Authority—Shire of Esperance.

DOLA File: 01570-1995-01RO.

Reserve No 44893 (Sussex Location 5014) vested in the Water Corporation for the designated purpose of "Water Supply".

Local Authority—Shire of Busselton.

DOLA File: 02668-1992-01RO.

Reserve No 44894 (Cockburn Sound Location 4300) vested in the City of Mandurah for the designated purpose of "Public Recreation".

Local Authority—City of Mandurah.

DOLA File: 02533-1996-01RO.

Reserve No 44897 (Wellington Location 5773) vested in the Shire of Capel for the designated purpose of "Public Recreation and Foreshore Management".

Local Authority—Shire of Capel.

DOLA File: 00628-1997-01RO.

Reserve No 44900 (Swan Location 12711) vested in the City of Stirling for the designated purpose of "Public Recreation".

Local Authority—City of Stirling.

DOLA File: 01046-1996-01RO.

Reserve No 44903 (Kwinana Lot 371) vested in the Town of Kwinana for the designated purpose of "Public Utility Services".

Local Authority—Town of Kwinana.

DOLA File: 02794-1996-01RO.

Reserve No 44908 (Swan Location 12715) vested in the Shire of Swan for the designated purpose of "Public Utility".

Local Authority—Shire of Swan.

DOLA File: 00599-1997-01RO.

Reserve No 44916 (Rockingham Lots 1605 and 1606) vested in the City of Rockingham for the designated purpose of "Public Recreation".

Local Authority—City of Rockingham.

DOLA File: 02536-1996-01RO.

Reserve No 44919 (Swan Location 12680) vested in the City of Bayswater for the designated purpose of "Public Recreation".

Local Authority—City of Bayswater.

DOLA File: 01301-1997-01RO.

Reserve No 44924 (Northam Lot 443) vested in the Minister for Western Australian Government Railways for the designated purpose of "Railway".

Local Authority—Town of Northam.

DOLA File: 01544-1983-01RO.

Reserve No 44925 (Canning Location 4080) vested in the City of Armadale for the designated purpose of "Public Recreation".

Local Authority—City of Armadale.

DOLA File: 01283-1997-01RO.

Reserve No 44928 (Tom Price Lot 333) vested in the Shire of Ashburton for the designated purpose of "Drainage".

Local Authority—Shire of Ashburton.

DOLA File: 02723-1996-01RO.

Reserve No 44931 (Cockburn Sound Location 4305) vested in the City of Cockburn for the designated purpose of "Public Recreation".

Local Authority—City of Cockburn.

DOLA File: 02724-1996-01RO.

Reserve No 44932 (Jandakot Agricultural Area Lot 698) vested in the City of Cockburn for the designated purpose of "Public Recreation".

Local Authority—City of Cockburn.

DOLA File: 00409-1997-01RO.

Reserve No 44933 (Safety Bay Lot 21) vested in the City of Rockingham for the designated purpose of "Public Recreation".

Local Authority—City of Rockingham.

DOLA File: 01075-1997-01RO.

Reserve No 44938 (Plantagenet Location 7691) vested in the Shire of Albany for the designated purpose of "Gravel".

Local Authority—Shire of Albany.

DOLA File: 02103-1996-01RO.

Reserve No 44940 (Dunsborough Lot 329) vested in the Water Corporation for the designated purpose of "Water Supply and Sewerage".

Local Authority—Shire of Busselton.

DOLA File: 02092-1996-01RO.

Reserve No 44941 (Halls Creek Lot 449) vested in the Shire of Halls Creek for the designated purpose of "Access and Services".

Local Authority—Shire of Halls Creek.

DOLA File: 01356-1997-01RO.

Reserve No 44943 (Fremantle Lot 2106) vested in the Minister for Western Australian Government Railways for the designated purpose of "Railway".

Local Authority—City of Cockburn.

DOLA File: 01357-1997-01RO.

Reserve No 44945 (Fremantle Lot 2108) vested in the Minister for Western Australian Government Railways for the designated purpose of "Railway".

Local Authority—City of Cockburn.

DOLA File: 02318-1996-01RO.

Reserve No 44949 (Canning Location 4105) vested in the City of Gosnells for the designated purpose of "Right of Way".

Local Authority—City of Gosnells.

DOLA File: 02461-1996-01RO.

Reserve No 44950 (Canning Location 4128) vested in the City of Armadale for the designated purpose of "Community Centre".

Local Authority—City of Armadale.

DOLA File: 02738-1996-01RO.

Reserve No 44951 (Swan Location 12741) vested in the City of Belmont for the designated purpose of "Recreation".

Local Authority—City of Belmont.

DOLA File: 11744-1897-03RO.

Reserve No. 18476 (Swan Locations 3134, 7556, 11171 and 10172) vested in the City of Stirling for the designated purpose of "Recreation" with power, subject to the approval in writing of the Minister for Lands to each and every lease or assignment of lease being first obtained, to lease the whole or any portion thereof for any term not exceeding Twenty-one (21) years. from the date of the lease.

Local Authority—City of Stirling.

DOLA File: 00458-1969-01RO.

Reserve No. 29933 (Sussex Location 5099) vested in the Shire of Busselton for the designated purpose of "Aquatic Centre" with power, subject to the approval in writing of the Minister for Lands to each and every lease or assignment of lease being first obtained, to lease the whole or any portion thereof for any term not exceeding twenty one (21) years from the date of the lease.

Local Authority—Shire of Busselton.

DOLA File: 01197-1971-09RO.

Reserve No. 30948 (Karratha Lot 4229 and De Witt Locations 27, 86, 96, 99 and 100) vested in the Shire of Roebourne for the designated purpose of "Airport (Karratha)" with power, subject to the approval in writing of the Minister for Lands to each and every lease or assignment of lease being first obtained, to lease the whole or any portion thereof for any term not exceeding twenty one (21) years from the date of the lease.

Local Authority—Shire of Roebourne.

DOLA File: 03438-1971-01RO.

Reserve No. 32734 (Swan Locations 8850 and 9205) vested in the Water Corporation for the designated purpose of "Water Supply and Telecommunications Facility" with power, subject to the approval in writing of the Minister for Lands to each and every lease or assignment of lease being first obtained, to lease the whole or any portion thereof for any term not exceeding (21) years from the date of the lease.

Local Authority—City of Wanneroo.

DOLA File: 01372-1997-01RO.

Reserve No. 44921 (Esperance Location 138) vested in the Shire of Esperance for the designated purpose of "Storage and Display of Machinery" with power, subject to the approval in writing of the Minister for Lands to each and every lease or assignment of lease being first obtained, to lease the whole or any portion thereof for any term not exceeding twenty one (21) years from the date of the lease.

Local Authority—Shire of Esperance.

DOLA File: 00475-1996-01RO.

Reserve No. 44922 (Karratha Lot 4564) vested in the Shire of Roebourne for the designated purpose of "Recreation and Drainage" with power, subject to the approval in writing of the Minister for Lands to each and every lease or assignment of lease being first obtained, to lease the whole or any portion thereof for any term not exceeding twenty one (21) years from the date of the lease.

Local Authority—Shire of Roebourne.

JOHN PRITCHARD, Clerk of the Council.

LA401

FORFEITURE'S

Department of Land Administration.

The following leases and licences together with all rights, title and interest therein have this day been forfeited to the Crown under the Land Act 1933 for the reasons stated.

A. A. SKINNER, Chief Executive Officer.

Date: 5 June 1997.

Name	Lease or Licence No.	District	Reason	Corres No.	Plan
Cheesewright, George Stanley	345B/1644	Condingup Lot 66	Non-Compliance with Conditions	2049/990	CH29 (2) 13.25
Ross, Keith Denis	345B/1782	Marvel Loch Lot 23	Non-Compliance with Conditions	1020/984	Marvel Loch (50) T/S Plan
Ross, Keith Denis	345B/1781	Marvel Loch Lot 135	Non-Compliance with Conditions	3217/986	Marvel Loch (50) T/S Plan
Newman Turf Club Incorporated	332/2110	Windell Loc 71	Non-Payment of Rent	2836/988	BN58 (2) 16.16
Jackson, Michael	345B/1823	Rocky Gully Lot 78	Non-Compliance with Conditions	2419/993	Rocky Gully (25) T/S Plan
Shaw, Stephen George	338/20015	Dinninup Lot 54	Non-Compliance with Conditions	1077/915	BH29 (2) 14.18

LA402*

LOCAL GOVERNMENT (MISCELLANEOUS PROVISIONS) ACT 1960

DECLARATION OF CLOSURE OF STREETS

Made by the Minister for Lands

Under Section 288A

At the request of the local government nominated, the streets described in the Schedule are now declared to be closed.

SCHEDULE

Shire of Gnowangerup (DOLA File No. 2482/995; Closure No. G818)

1. All that portion of Aylmore Street starting from the northeastern side of Wood Street and extending northeasterly along the southeastern boundary of Gnowangerup Lot 304 and onwards to and along the southeastern boundary of Lot 289 to the southwestern side of Porteous Street.

2. All that portion of Aylmore Street starting from the northeastern side of Porteous Street and extending northeasterly along the southeastern boundary of Gnowangerup Lot 282 and onwards to and along the southeastern boundary of Lot 267 to the southwestern side of House Street.

Public Plan: BK29(2) 18.04

Shire of Wyndham East Kimberley (DOLA File No. 414/997; Closure No. W1372).

All that portion of Papuana Street as shown bordered blue on Crown Survey Diagram 93091.

Public Plan: DH79(2) 23.16

A. A. SKINNER, Chief Executive,
Department of Land Administration.

LA403**TRANSFER OF LAND ACT 1893**

Application G324717

Take notice that Amy Elizabeth Brownley of 38 Eureka Street, Kalgoorlie has applied to be registered as proprietor by possession of Leonora Lot 722 and being the whole of the land in Certificate of Title Volume 645 Folio 18 and standing in the name of George William Bignell of Leonora situated in Gwalia Street, Leonora.

All persons claiming any estate or interest in the above land and desiring to object to the application are required to lodge in this office on or before 4 July 1997 a caveat forbidding the registration of Amy Elizabeth Brownley as registered proprietor.

J. GLADSTONE, Registrar of Titles.

LA404**TRANSFER OF LAND ACT 1893**

Application G245705

Take notice that Hugh Harriss of 29A Old York Road, Greenmount has made application to be registered under the Act as proprietor of an estate in fee simple in possession in the land situated at Gingin being Swan Location 544 being the land described in Memorial Book 27 Number 142.

All persons other than the applicant claiming any estate right title or interest in the above land and desiring to object to the application are required to lodge in this office on or before 4 July 1997 a caveat forbidding the land being brought under the operation of the Act.

J. GLADSTONE, Registrar of Titles.

LA405***LAND ACT 1933****LAND (CROWN GRANT IN TRUST) ORDER**

Made by His Excellency the Governor under Section 33(4).

DOLA File: 02055-1972-01RD.

It is directed that Reserve No. 32881 (Kununurra Lot 2443) shall be granted to Bethel Incorporated to be held in trust for the designated purpose of "Housing" subject to the condition that the grantee shall not transfer, lease or mortgage the whole or any part of the land without the consent of the Governor.

Public Plan/s: DH79 (2) 23.17 and Deception Range NE (25). Weaber Plain Road

Local Authority—Shire of Wyndham/East Kimberley.

JOHN PRITCHARD, Clerk of the Council.

LA406***LAND ACT 1933****AMENDMENT OF BOUNDARIES**

His Excellency the Governor in Executive Council has approved, under Section 10 of the Land Act 1933.

DOLA File: 07220-1896-02RP.

The amendment of the boundaries of Fremantle Townsite to include the area described as the land the subject of Land Administration Plan 19369

Public Plan/s: BG34 (2) 07.09 and 07.10.

Local Authority—City of Cockburn.

A. A. SKINNER, Chief Executive.

LA408**LAND ACT 1933****ADDITIONAL SPECIAL LEASE PURPOSE**

The Governor in Executive Council, under Section 116(14) of the Land Act 1933.

DOLA File: 01068-1997-01RO.

“Temporary Boat Lifting Facility” has been approved an additional purpose for which a Special Lease may be granted.

Public Plan/s: BG33 (2) 5/01, 5.02, 6.01 and 6.02.

Local Authority—City of Mandurah.

A. A. SKINNER, Chief Executive.

LA701***LAND ACT 1933****RESERVATION NOTICE**

Made by His Excellency the Governor under Section 29.

The Crown Lands described below have been set apart as public reserves.

DOLA File: 01150-1992-01RO.

Reserve No 43739 comprising Northam Lot 442 (shown as Lot 451 on Diagram 75802) with an area of 24.7329 hectares for the designated purpose of “Office and Research Site”

Public Plan/s: BH35 (2) 22.18, 22.19, 23.18 and 23.19. Northam York Road

Local Authority—Town of Northam.

DOLA File: 01439-1995-01RO.

Reserve No 44557 comprising Swan Location 12342 (formerly Lot 62 on Plan 14193) with an area of 150 square metres for the designated purpose of “Water Supply, Sewerage and Drainage”

Section 20A

Public Plan/s: BG34 (1) 41.59. Whitehall Road

Local Authority—Shire of Swan.

DOLA File: 01380-1995-01RO.

Reserve No 44560 comprising Swan Location 12362 (formerly Lot 30 on Plan 16463 and Lot 21 on Diagram 68061) with an area of 7.2771 hectares for the designated purpose of “Public Recreation”

Section 20A

Public Plan/s: BG34 (5) 12.15. Roland Road

Local Authority—Shire of Swan.

DOLA File: 00780-1996-01RO.

Reserve No 44562 comprising Swan Location 12559 (formerly Lot 1102 on Plan 20949) with an area of 1.3620 hectares for the designated purpose of “Public Recreation”

Section 20A

Public Plan/s: BG34 (1) 48.68 and 48.69. Dongara Circle

Local Authority—Shire of Swan.

DOLA File: 00978-1996-01RO.

Reserve No 44564 comprising Swan Location 12581 (formerly Lot 1000 on Plan 21329 and Lot 266 on Diagram 90584) with an area of 1432 square metres for the designated purpose of “Public Recreation”

Section 20A

Public Plan/s: BG35 (2) 19.03. Angophora Avenue

Local Authority—Shire of Swan.

DOLA File: 01892-1996-01RO.

Reserve No 44663 comprising Canning Location 4097 (formerly Lot 110 on Plan 21169) with an area of 55 square metres for the designated purpose of “Water Supply”

Section 20A

Public Plan/s: BG34 (2) 20.20.. Draper Place.

Local Authority—Shire of Kalamunda.

DOLA File: 02719-1995-01RO.

Reserve No 44810 comprising Swan Location 12634 with an area of 18 square metres on Land Administration Diagram 92859 for the designated purpose of “Padmount Site”

Public Plan/s: BG34 (2) 09.13. Boon Street

Local Authority—City of Melville.

DOLA File: 00610-1995-01RO.

Reserve No 44811 comprising Swan Location 12211 (formerly Lot 27 on Plan 17657) with an area of 24 hectares for the designated purpose of "Public Recreation"

Section 20A

Public Plan/s: Bidamina NE (25), Yatheroo SE (25) and BG37 (10) Pt 1.2.

Local Authority—Shire of Gingin.

DOLA File: 00900-1997-01RO.

Reserve No 44817 comprising Sussex Location 5101 with an area of 2848 square metres on Land Administration Plan 19435 for the designated purpose of "Drain"

Public Plan/s: BF29 (2) 24.34. Clydebank Avenue

Local Authority—Shire of Busselton.

DOLA File: 02227-1996-01RO.

Reserve No 44819 comprising Korijekup Estate Lot 288 with an area of 2970 square metres Land Administration Reserve Diagram 1377 for the designated purpose of "Sewage Treatment Works"

Public Plan/s: BG31(2) 17.23. off South West Highway

Local Authority—Shire of Harvey.

DOLA File: 02864-1991-01RO.

Reserve No 44825 comprising Leonora Lots 1138, 1140 and 1144 with an area of 2371 square metres on Land Administration Plan 17715 for the designated purpose of "Use and Requirements of the Government Employees Housing Authority"

Public Plan/s: CF43 (2) 19.04. Cleland Court and Walton Street

Local Authority—Shire of Leonora.

DOLA File: 02729-1985-01RO.

Reserve No 44839 comprising Tom Price Lots 332 and 334 (formerly Lots 874 and 875 on Plan 15263) with an area of 2.5064 hectares for the designated purpose of "Public Recreation"

Section 20A

Public Plan/s: BK60 (2) 11.11. Doradeen, North and Central Roads

Local Authority—Shire of Ashburton.

DOLA File: 01904-1996-01RO.

Reserve No 44852 comprising Swan Location 12626 (formerly Lot 1000 on Plan 21318) with an area of 1.7745 hectares for the designated purpose of "Public Recreation"

Section 20A

Public Plan/s: BG34 (2) 17.35. Orchid Avenue

Local Authority—Shire of Swan.

DOLA File: 00598-1997-01RO.

Reserve No 44864 comprising Victoria Location 12130 (formerly Lot 55 on Plan 21663) with an area of 17.7946 hectares for the designated purpose of "Public Recreation"

Section 20A

Public Plan/s: Geraldton NE (25). near Narra Tarra Moonyoonooka Road

Local Authority—Shire of Greenough.

DOLA File: 02581-1996-01RO.

Reserve No 44869 comprising Jandakot Agricultural Area Lot 701 (formerly Lot 630 on Plan 19805) with an area of 3686 square metres for the designated purpose of "Public Recreation"

Section 20A

Public Plan/s: BG34 (2) 17.11. Eucalyptus Boulevard and Nicholson Road

Local Authority—City of Canning.

DOLA File: 02039-1996-01RO.

Reserve No 44871 comprising Jandakot Agricultural Area Lot 691 (formerly Lot 432 on Diagram 90854) with an area of 142 square metres for the designated purpose of "Public Recreation"

Section 20A

Public Plan/s: BG34 (2) 13.04. Beenyup Road and Brenchley Drive

Local Authority—City of Cockburn.

DOLA File: 02178-1996-01RO.

Reserve No 44873 comprising Perth Lot 1072 (formerly Lot 80 on Plan 21031) with an area of 1.1139 hectares for the designated purpose of "Public Recreation"

Section 20A

Public Plan/s: BG34 (1) 27.49 and 28.49. Brook Street

Local Authority—City of Perth.

DOLA File: 00889-1996-01RO.

Reserve No 44874 comprising Swan Location 12564 (formerly Lot 101 on Diagram 88104) with an area of 1756 square metres for the designated purpose of "Water Supply"

Section 20A

Public Plan/s: BG34 (2) 22.24. near Poison Gully

Local Authority—Shire of Kalamunda.

DOLA File: 01648-1996-01RO.

Reserve No 44875 comprising Jandakot Agricultural Area Lots 692 and 693 (formerly Lot 925 on Plan 21340 and Lot 926 on Plan 21360, respectively) with an area of 4194 square metres for the designated purpose of "Public Recreation, Drainage and Services"

Section 20A

Public Plan/s: BG34 (2) 14.04. Cranshaw Mews and Tburner Retreat

Local Authority—City of Cockburn.

DOLA File: 00917-1997-01RO.

Reserve No 44881 comprising Harvey Agricultural Area Lot 300 with an area of 7615 square metres for the designated purpose of "Public Recreation"

Section 20A

Public Plan/s: BG32 (2) 17.06. McNiell Road

Local Authority—Shire of Waroona.

DOLA File: 01825-1995-01RO.

Reserve No 44888 comprising Esperance Lot 959 (formerly Lot 14 on Plan 8470 (Sheet 1)) with an area of 6.2802 hectares for the designated purpose of "College Site"

Public Plan/s: CG29 (2) 15.14, 16.13 and 16.14. Sims and Dixon Streets

Local Authority—Shire of Esperance.

DOLA File: 01570-1995-01RO.

Reserve No 44893 comprising Sussex Location 5014 (formerly Lot 75 on Plan 19482) with an area of 612 square metres for the designated purpose of "Water Supply"

Section 20A

Public Plan/s: BF30 (10) 2.1. Endicott Loop

Local Authority—Shire of Busselton.

DOLA File: 02668-1992-01RO.

Reserve No 44894 comprising Cockburn Sound Location 4300 (formerly Lot 385 on Plan 17860) with an area of 2.9640 hectares for the designated purpose of "Public Recreation"

Section 20A

Public Plan/s: BG33 (2) 08.01. Norwich Close

Local Authority—City of Mandurah.

DOLA File: 02533-1996-01RO.

Reserve No 44897 comprising Wellington Location 5773 (formerly lot 245 on Plan 21442) with an area of 3417 square metres for the designated purpose of "Public Recreation and Foreshore Management"

Section 20A

Public Plan/s: BF30 (2) 34.11. near Capel View Lane

Local Authority—Shire of Capel.

DOLA File: 00628-1997-01RO.

Reserve No 44900 comprising Swan Location 12711 (formerly Lot 251 on Plan 19396) with an area of 134 square metres for the designated purpose of "Public Recreation"

Section 20A

Public Plan/s: BG34 (2) 09.33. Gardon Rise

Local Authority—City of Stirling.

DOLA File: 01046-1996-01RO.

Reserve No 44903 comprising Kwinana Lot 371(formerly the areas coloured brown and marked Pedestrian Accessway adjoining Lots 388 and 344 respectively on Plans 17016 and 17191) with an area of 240 square metres for the designated purpose of "Public Utility Services"

Public Plan/s: BG33 (2) 11.32 and 12.32.. Camfield Loop and Hargrave Place

Local Authority—Town of Kwinana.

DOLA File: 02788-1995-01RO.

Reserve No 44904 comprising Wellington Location 5748 (formerly Lot 3 on Plan 17495) with an area of 2.3466 hectares for the designated purpose of "Foreshore Management"

Section 20A

Public Plan/s: Collie NE (25). Hodd Road

Local Authority—Shire of Collie.

DOLA File: 02794-1996-01RO.

Reserve No 44908 comprising Swan Location 12715 (formerly portion of Location 15 and being the land marked Pedestrian Access Way abutting Lots 29 and 30 on Plan 16360) with an area of 84 square metres for the designated purpose of "Public Utility"

Section 20A

Public Plan/s: BG34 (2) 23.33. Eddie Barron Drive and Ewart Street

Local Authority—Shire of Swan.

DOLA File: 00894-1995-01RO.

Reserve No 44915 comprising Swan Location 12249 (formerly Lot 13 on Plan 17935) with an area of 5.6708 hectares for the designated purpose of "Foreshore Management"

Section 20A

Public Plan/s: BG35 (10) 01.05. near Beonaddy Swamp

Local Authority—City of Wanneroo.

DOLA File: 00599-1997-01RO.

Reserve No 44916 comprising Rockingham Lots 1605 and 1606 (formerly Lots 45 and 46 on Plan 21453) with an area of 1.7433 hectares for the designated purpose of "Public Recreation"

Section 20A

Public Plan/s: BG33 (2) 07.29. cnr Patterson Road and Ennis Avenue

Local Authority—City of Rockingham.

DOLA File: 02536-1996-01RO.

Reserve No 44919 comprising Swan Location 12680 (formerly Lot 42 on Plan 21472) with an area of 3340 square metres for the designated purpose of "Public Recreation"

Section 20A

Public Plan/s: BG34 (1) 34.61. Anzac Terrace

Local Authority—City of Bayswater.

DOLA File: 01372-1997-01RO.

Reserve No 44921 comprising Esperance Location 138 with an area of 4.0469 hectares on Land Administration Plan Esperance 1 for the designated purpose of "Storage and Display of Machinery"

Public Plan/s: CG29 (2) 16.15. McLean Road

Local Authority—Shire of Esperance.

DOLA File: 00475-1996-01RO.

Reserve No 44922 comprising Karratha Lot 4564 with an area of 6.6194 hectares on Land Administration Plan 92375 for the designated purpose of "Recreation and Drainage"

Public Plan/s: Nickol Bay SW (25). off Dampier Road

Local Authority—Shire of Roebourne.

DOLA File: 01301-1997-01RO.

Reserve No 44924 comprising Northam Lot 443 (shown as Lot 450 on Diagram 75801) with an area of 2.3737 hectares for the designated purpose of "Railway"

Public Plan/s: BH35 (2) 22.19 and 23.19. near York Northam Road

Local Authority—Town of Northam.

DOLA File: 01544-1983-01RO.

Reserve No 44925 comprising Canning Location 4080 "Public Recreation" (formerly Lot 100 on Diagram 64885 and Lot 103 on Diagram 64886) with an area of 7 square metres for the designated purpose of "Public Recreation"

Section 20A

Public Plan/s: BG34 (1) 44.15. Albany Highway and Turner Place

Local Authority—City of Armadale.

DOLA File: 01283-1997-01RO.

Reserve No 44928 comprising Tom Price Lot 333 (formerly Lot 873 on Plan 15263) with an area of 4.8580 hectares for the designated purpose of "Drainage"

Section 20A

Public Plan/s: BK60 (2) 11.11. Doradeen and Central Roads

Local Authority—Shire of Ashburton.

DOLA File: 02723-1996-01RO.

Reserve No 44931 comprising Cockburn Sound Location 4305 (formerly Lot 347 on Plan 21395) with an area of 3.3099 hectares for the designated purpose of "Public Recreation"

Section 20A

Public Plan/s: BG34 (2) 09.05. Ivankovich Avenue

Local Authority—City of Cockburn.

DOLA File: 02724-1996-01RO.

Reserve No 44932 comprising Jandakot Agricultural Area Lot 698 (formerly Lot 248 on Plan 21189) with an area of 3.8374 hectares for the designated purpose of "Public Recreation"

Section 20A

Public Plan/s: BG34 (2) 13.05. Paradise Grove

Local Authority—City of Cockburn.

DOLA File: 00409-1997-01RO.

Reserve No 44933 comprising Safety Bay Lot 21 (formerly Lot 137 on Plan 21545) with an area of 5728 square metres for the designated purpose of "Public Recreation"

Section 20A

Public Plan/s: BG33 (1) 13.41. Galway Gardens

Local Authority—City of Rockingham.

DOLA File: 00586-1997-01RO.

Reserve No 44936 comprising Murray Location 2059 (formerly Lot 15 the subject of Diagram 89545) with an area of 1.8513 hectares for the designated purpose of "Public Recreation"

Section 20A

Public Plan/s: BG32 (2) 05.37 and 05.38. near Sirroco Drive

Local Authority—City of Mandurah.

DOLA File: 01075-1997-01RO.

Reserve No 44938 comprising Plantagenet Location 7691 with an area of 7.4737 hectares on Land Administration Diagram 90486 for the designated purpose of "Gravel"

Public Plan/s: Two Peoples Bay SW (25). Mount Richard Road

Local Authority—Shire of Albany.

DOLA File: 02103-1996-01RO.

Reserve No 44940 comprising Dunsborough Lot 329 (formerly Lot 26 on Diagram 91068) with an area of 100 square metres for the designated purpose of "Water Supply and Sewerage"

Section 20A

Public Plan/s: BF29 (2) 10.40. Seymour Street

Local Authority—Shire of Busselton.

DOLA File: 02092-1996-01RO.

Reserve No 44941 comprising Halls Creek Lot 449 with an area of 1518 square metres on Land Administration Diagram 93041 for the designated purpose of "Access and Services"

Public Plan/s: DF72 (2) 32.25 and 33.25. Duncan Highway and Hall Street

Local Authority—Shire of Halls Creek.

DOLA File: 00987-1997-01RO.

Reserve No 44942 comprising Albany Lot 1118 with an area of 994 square metres on Land Administration Plan 7823 for the designated purpose of "Use and Requirements of the Government Employees Housing Authority"

Public Plan/s: BK26 (2) 10.06. Wellington Street and Albany Highway

Local Authority—Town of Albany.

DOLA File: 01356-1997-01RO.

Reserve No 44943 comprising Fremantle Lot 2106 with an area of 3.3663 hectares Land Administration Plan 19339 for the designated purpose of "Railway"

Public Plan/s: BG34 (2) 07.09 and 07.10. Robb Road

Local Authority—City of Cockburn.

DOLA File: 01355-1997-01RO.

Reserve No 44944 comprising Fremantle Lots 2107 and 2109 with an area of 9.7827 hectares Land Administration Plan 19369 for the designated purpose of "Use and Requirements of the Minister for Works"

Public Plan/s: BG34 (2) 07.09 and 07.10. Bennett Avenue

Local Authority—City of Cockburn.

DOLA File: 01357-1997-01RO.

Reserve No 44945 comprising Fremantle Lot 2108 with an area of 4.2861 hectares Land Administration Plan 19369 for the designated purpose of "Railway"

Public Plan/s: BG34 (2) 07.09 and 07.10. Bennett Avenue

Local Authority—City of Cockburn.

DOLA File: 02259-1996-01RO.

Reserve No 44947 comprising Merredin Lots 1424 and 1426 with an area of 2832 square metres on Land Administration Diagram 90271 for the designated purpose of "Use and Requirements of the Minister for Works"

Public Plan/s: BK35 (2) 36.36. Muscat Street

Local Authority—Shire of Merredin.

DOLA File: 02318-1996-01RO.

Reserve No 44949 comprising Canning Location 4105 (formerly the area marked Right of Way on Diagram 51838), with an area of 596 square metres for the designated purpose of "Right of Way"

Section 20A

Public Plan/s: BG34 (1) 37.31. off Bromley Street

Local Authority—City of Gosnells.

DOLA File: 02461-1996-01RO.

Reserve No 44950 comprising Canning Location 4128 (formerly Lot 22 on Diagram 90403) with an area of 7000 square metres for the designated purpose of "Community Centre"

Public Plan/s: BG33 (2) 21.40 and BG34 (2) 21.01. Ninth Road

Local Authority—City of Armadale.

DOLA File: 02738-1996-01RO.

Reserve No 44951 comprising Swan Location 12741 (formerly Lot 46 on Diagram 19877) with an area of 809 square metres for the designated purpose of "Recreation"

Public Plan/s: BG34 (2) 16.24. Copley and Kooyong Roads

Local Authority—City of Belmont.

A. A. SKINNER, Chief Executive.

LA801*

LAND ACT 1933 AMENDMENT OF RESERVES

Made by His Excellency the Governor under Section 37.

The following reserves have been amended

DOLA File: 01866-1989-01RO.

Reserve No: 4080 (Fremantle Lot 1380) "Market Place" to include the portion of closed road and adjoining area of 443 square metres as delineated on Land Administration Diagram 90684 and of its area being increased to 2103 square metres accordingly.

Public Plan/s: BG34 (2) 07.13 Henderson Street

Local Authority—City of Fremantle.

DOLA File: 01658-1897-02RO.

Reserve No: 9059 (Albany Lots 1118 and 1119) "Government Requirements" to exclude Lot 1118 and of its area being reduced to 1166 square metres accordingly.

Public Plan/s: BK26 (2) 10.06 Wellington Street and Albany Highway

Local Authority—Town of Albany.

DOLA File: 05144-1904-01RO.

Reserve No: 9304 (Kojonup District) "Water" to comprise Locations 8141 and 9330 on Land Administration Diagrams 19806 and 49080 and of its area being increased to about 7.7952 hectares accordingly.

Public Plan/s: Uannup NW (25) Kojonup - Frankland Road

Local Authority—Shire of Kojonup.

DOLA File: 10989-1899-03RO.

Reserve No: 11430 (Fremantle Lots 1593, 1841, 1929, 1945 and 1949) "Railway" to exclude those portions now comprised in—

(a) Lot 2106 as surveyed on Land Administration Plan 19339 and

(b) Lots 2108 and 2109 and parts of Lots 2107 and 2110 as surveyed on Land Administration Plan 19369 and of its area being reduced to 937 square metres accordingly.

Public Plan/s: BG34 (2) 07.09 and 07.10 Bennett Avenue

Local Authority—City of Cockburn.

DOLA File: 00817-1992-01RO.

Reserve No: 12506 (Sussex District) "Quarry (Gravel)" to comprise Location 5111 as delineated on Land Administration Diagram B370 and of its area remaining unaltered.

Public Plan/s: BF29 (10) 2.1 Caves Road

Local Authority—Shire of Augusta/Margaret River.

DOLA File: 11095-1910-01RO.

Reserve No: 13205 (Avon District) "Gravel" to comprise Avon Location 29196 as surveyed and shown on Land Administration Diagram N709 and of its area remaining unaltered.

Public Plan/s: Kellerberrin SE (25) Kellerberrin Yoting Road

Local Authority—Shire of Kellerberrin.

DOLA File: 11744-1897-03RO.

Reserve No: 18476 (Swan Locations 3134, 7556 and 11171) to include Location 10172 as surveyed and shown bordered red on Land Administration Diagram 84719 and of its area being increased to 9.8428 hectares accordingly.

Public Plan/s: BG34 (2) 11.34 Delawney and Nugent Streets

Local Authority—City of Stirling.

DOLA File: 01536-1925-01RO.

Reserve No: 19597 (at Wandering) "Municipal Depot" to comprise Lot 68 (formerly portion of Wandering Lot 1) and Lot 48 on Land Administration Plan 9972 and of its area remaining unaltered at 5160 square metres accordingly.

Public Plan/s: BH32 (2) 21.24 Watts Street

Local Authority—Shire of Wandering.

DOLA File: 04096-1989-01RO.

Reserve No: 19967 (Esperance Location 2056) "Water (Tank No. 9)" to include Location 575 as surveyed and shown on Land Administration Diagram P998 and of its area being increased to 149.9296 hectares accordingly.

Public Plan/s: Scaddan (50) Swan Lagoon and Rains Roads

Local Authority—Shire of Esperance.

DOLA File: 01051-1948-01RO.

Reserve No: 22789 (Bulara Location 5) "Recreation" to include Location 80 on Land Administration Plan 89029 and of its area being increased to about 3237.0341 hectares accordingly.

Public Plan/s: Gordon Downs (250) Duncan Highway

Local Authority—Shire of Halls Creek.

DOLA File: 01225-1989-01RO.

Reserve No: 22977 (Korijekup Estate Lots 64 - 70 inclusive) "Common for the use of settlers in the Korijekup Estate" to exclude that portion now described as Lot 288 on Land Administration Reserve Plan 1377 and of its area being reduced to 360.2272 hectares accordingly.

Public Plan/s: BG31 (2) 17.23 South West Highway

Local Authority—Shire of Harvey.

DOLA File: 00943-1997-01RO.

Reserve No: 24477 (Swan Location 5830) "Recreation" to exclude that portion now comprised in Swan Location 12634 as surveyed and shown bordered red on Land Administration Diagram 92859 and of its area being reduced to 4.7235 hectares accordingly.

Public Plan/s: BG34 (2) 09.13 and 09.14 Webber Street

Local Authority—City of Melville.

DOLA File: 01102-1958-01RO.

Reserve No: 25489 (Swan Location 6904) "Public Recreation" to include Location 12294 (formerly Lot 16 on Plan 19480) and of its area being increased to 4.0800 hectares accordingly.

Public Plan/s: BG35 (10) 05.03 Amos and Belgrade Roads

Local Authority—City of Wanneroo.

DOLA File: 03338-1960-01RO.

Reserve No: 26524 (Quindalup Lots 19, 20 and 21) "Recreation" to include Lot 38 (formerly Lot 58 on Diagram 63968) and of its area being increased to 6284 square metres accordingly.

Public Plan/s: BF29 (2) 12.38 Toby Inlet

Local Authority—Shire of Busselton.

DOLA File: 00458-1969-01RO.

Reserve No: 29933 (Sussex District) "School Site" to comprise Location 5099 as surveyed and shown bordered red on Land Administration Plan 19435 in lieu of Location 4515 and of its area being increased to 3.9174 hectares accordingly.

Public Plan/s: BF29 (2) 23.34 and 24.34 Clydebank Avenue

Local Authority—Shire of Busselton.

DOLA File: 01197-1971-09RO.

Reserve No: 30948 (Karratha Lot 4229 and De Witt Locations 27, 86, 96, 99 and 100) "Aerodrome (Karratha)" to exclude that portion of Location 96 now comprising Location 4564 as surveyed on Land Administration Diagram 92375 and of its area being reduced to 742.7171 hectares accordingly.

Public Plan/s: Nickol Bay SW (25) off Dampier Road

Local Authority—Shire of Roebourne.

DOLA File: 03963-1968-01RO.

Reserve No: 31293 (Victoria Location 11098) "Public Recreation" to include Location 12037 (formerly Lot 49 on Diagram 53592) and of its area being increased to 3128 square metres accordingly.

Public Plan/s: BE43 (2) 15.20 Hemsley Place

Local Authority—City of Geraldton.

DOLA File: 00453-1969-01RO.

Reserve No: 32020 (Swan Location 8855) "Drain" to include Location 12592 (formerly portion of Location 1214 being that portion marked "Drain Reserve" on Diagram 38923) and of its area being increased to 2051 square metres accordingly.

Public Plan/s: BG34 (2) 15.33 Cooper Road, Wylde Road and Boxhill Street

Local Authority—City of Bayswater.

DOLA File: 02055-1972-01RD.

Reserve No: 32881 (Kununurra Townsite) "Housing" to comprise Lot 2443 as surveyed and shown bordered red on Land Administration Diagram 92769 in lieu of Lot 1197 and of its area being reduced to 1.3604 hectares accordingly.

Public Plan/s: DH79 (2) 23.17 and Deception Range NE (25) Weaber Plain Road

Local Authority—Shire of Wyndham/East Kimberley.

DOLA File: 04108-1974-01RO.

Reserve No: 33026 (at Onslow) "Community Health Services" to comprise Lot 968 in lieu of Lot 340 on Land Administration Plan 2376 and of its area remaining unaltered.

Public Plan/s: BE63 (2) 38.07 First Avenue

Local Authority—Shire of Ashburton.

DOLA File: 01357-1979-01RO.

Reserve No: 36351 (Swan Location 10036) "Public Recreation" to exclude Location 12465 as surveyed and shown bordered green on Land Administration Plan 19034 and of its area being reduced to 1.9171 hectares accordingly.

Public Plan/s: BG35 (2) 06.05 and 06.06 Seapeak Road

Local Authority—City of Wanneroo.

DOLA File: 03341-1979-01RO.

Reserve No: 36747 (Sussex Locations 4712, 4713, 4790, 4792, 4846, 4847 and 4848) "Public Recreation" to include Location 5072 (formerly lot 11 on Plan 21170) and of its area being increased to 37.6166 hectares accordingly.

Public Plan/s: BF29 (10) 2.1 Laurel Court

Local Authority—Shire of Augusta/Margaret River.

DOLA File: 02607-1978-01RO.

Reserve No: 37443 (Swan District) "Drain" to comprise Location 12515 as surveyed and shown bordered pink on Land Administration Diagram 92512 in lieu of Location 10242 and of its area being increased to 1470 square metres accordingly.

Public Plan/s: BG34 (1) 38.57. Hyne Road.

Local Authority—Shire of Swan.

DOLA File: 01909-1981-01RO.

Reserve No: 37762 (Swan Location 10299) "Public Recreation" to include Location 12706 (formerly Lot 41 on Plan 21252) and of its area being increased to 3.9047 hectares accordingly.

Public Plan/s: BG34 (2) 23.26 Ridge Hill Road

Local Authority—Shire of Kalamunda.

DOLA File: 03490-1981-01RO.

Reserve No: 37837 (Swan Location 10311) "Public Recreation" to include Location 12503 (formerly Lot 40 on Diagram 88367 and Lot 39 on Plan 18689) and of its area being increased to 6.6133 hectares accordingly.

Public Plan/s: BG34 (5) 13.15 Cameron Road

Local Authority—Shire of Mundaring.

DOLA File: 03265-1980-01RO.

Reserve No: 38483 (at Halls Creek) "Drainage" to comprise Lot 446 as surveyed and shown bordered red on Land Administration Diagram 92866 in lieu of Lot 413 and of its area being increased to 562 square metres accordingly.

Public Plan/s: DF72 (2) 32.24 and 32.25 Roberta Avenue

Local Authority—Shire of Halls Creek.

DOLA File: 02280-1983-01RO.

Reserve No: 38595 (Swan Location 10509) "Drainage" to include Location 12616 (formerly Lot 451 on Diagram 64597) and of its area being increased to 537 square metres accordingly.

Public Plan/s: BG34 (2) 24.32 Amherst Road

Local Authority—Shire of Mundaring.

DOLA File: 00554-1984-01RO.

Reserve No: 38836 (Swan Location 10587) "Drain" to include Location 12583 (formerly Lot 631 on Diagram 75894) and of its area being increased to 1717 square metres accordingly.

Public Plan/s: BG35 (2) 09.02 Trailwood Drive

Local Authority—City of Wanneroo.

DOLA File: 00432-1984-01RO.

Reserve No: 39263 (Swan Locations 10719 and 12316) "Public Recreation" to include Location 12692 (formerly Lot 200 on Diagram 65720) and of its area being increased to 21.0018 hectares accordingly.

Public Plan/s: BG35 (10) 05.04 Smith Road

Local Authority—Shire of Swan.

DOLA File: 02109-1985-01RO.

Reserve No: 39853 (Swan Location 10909) "Public Recreation" to include Wooroloo Lot 47 (formerly Lot 228 on Plan 21014) and of its area being increased to 40.3193 hectares accordingly.

Public Plan/s: BG35 (2) 39.01, 39.02, 40.01 and 40.02 Mayo Road

Local Authority—Shire of Mundaring.

DOLA File: 01418-1987-01RO.

Reserve No: 40360 (Boyanup Agricultural Area Lot 425) "Drainage" to include Lots 442 (formerly the area marked Drain Reserve on Plan 13162) and 443 (formerly the area marked Drain Reserve on Plan 13163) and of its area being increased to 5.3467 hectares accordingly.

Public Plan/s: BG30 (10) 2.5 Gavins Gully court

Local Authority—Shire of Dardanup.

DOLA File: 02216-1988-01RO.

Reserve No: 40735 (at Port Hedland) "Park" to comprise Lots 5868 and 5869 as surveyed and shown bordered red on Land Administration Diagram 92287 in lieu of lot 5780 and of its area being reduced to 3411 square metres accordingly.

Public Plan/s: BL66 (2) 25.24 Corbett Place and Logue Court

Local Authority—Town of Port Hedland.

DOLA File: 02509-1989-01RO.

Reserve No: 41203 (Dunsborough Lot 262 and Sussex Location 4990) "Drainage" to include Lot 324 (formerly Lot 132 on Plan 14244, Lot 133 on Diagram 64854 and Lot 263 on Diagram 83863) and of its area being increased to 4372 square metres accordingly.

Public Plan/s: BF29 (2) 11.39 Caves Road

Local Authority—Shire of Busselton.

DOLA File: 10709-1907-01RO.

Reserve No: 41747 (at Wagerup) "Wildlife Park" to comprise Lot 127 as surveyed and shown bordered red on Land Administration Diagram 92498 in lieu of Lot 126 and of its area being increased to 2.8039 hectares accordingly.

Public Plan/s: BG31 (2) 16.35 and 17.35 Woodley Street

Local Authority—Shire of Harvey.

DOLA File: 00849-1991-01RO.

Reserve No: 41750 (North Fremantle Lot 463) "Public Recreation" to include Lot 481 (formerly Lot 116 on Plan 21202) and of its area being increased to 1.3281 hectares accordingly.

Public Plan/s: BG34 (2) 07.17. Edwards Parade and Portsea Rise.

Local Authority—Town of Mosman Park.

DOLA File: 02733-1991-01RO.

Reserve No: 42042 (Swan Location 11670) "Public Recreation" to include Location 12712 (formerly Lot 1676 on Plan 21381) and of its area being increased to 7.6218 hectares accordingly.

Public Plan/s: BG35 (2) 08.29, 09.28 and 09.29 Aldersea Circle

Local Authority—City of Wanneroo.

DOLA File: 00606-1994-01RO.

Reserve No: 43188 (Swan Locations 11958, 12365 and 12497) "Public Recreation" to include Location 12556 (formerly Lot 415 on Plan 20836) and of its area being increased to 7698 square metres accordingly.

Public Plan/s: BG34 (2) 23.29 Helena Valley Road

Local Authority—Shire of Mundaring.

DOLA File: 01918-1994-01RO.

Reserve No: 43248 (Sussex District) "Public Recreation" to comprise Location 5100 as surveyed and shown bordered red on Land Administration Plan 19435 and of its area being increased to 3.7419 hectares accordingly.

Public Plan/s: BF29 (2) 23.34 and 24.34 Clydebank Avenue

Local Authority—Shire of Busselton.

DOLA File: 01332-1995-01RO.

Reserve No: 43608 (at Bunbury) "Public Recreation" to comprise Lots 840 to 849 inclusive as surveyed and shown bordered green on Land Administration Diagram 93068 in lieu of Wellington Location 5720 and of its area being increased to 8059 square metres accordingly.

Public Plan/s: BG30 (2) 1.31 Jarvis Street

Local Authority—City of Bunbury.

DOLA File: 01060-1995-01RO.

Reserve No: 43687 (Swan Locations 12289, 12290 and 12518) "Public Recreation" to include Location 12705 (formerly Lot 492 on Plan 21729) and of its area being increased to 11.1714 hectares accordingly.

Public Plan/s: BG34 (2) 06.01 Esdale Lane

Local Authority—City of Wanneroo.

A. A. SKINNER, Chief Executive.

LA802*

LAND ACT 1933

AMENDMENT OF CLASS 'A' RESERVE

Made by His Excellency the Governor under Section 31(4).

The following reserve has been amended

DOLA File: 01055-1938-03RO.

"A" Reserve No: 22429 (at Peel Estate) "Recreation and Parklands" to comprise Peel Estate Lot 1387 as surveyed and shown bordered red on Land Administration Plan 18497 in lieu of Lots 284 to 286 inclusive and of its area being established at 50.2671 hectares accordingly.

Public Plan/s: BG33 (5) 04.11. Mandurah Road and Kerosene Lane.

Local Authority—City of Rockingham.

A. A. SKINNER, Chief Executive.

LA901*

LAND ACT 1933

CHANGE OF PURPOSE OF RESERVES

Made by His Excellency the Governor under Section 37.

The purposes of the following reserves have been changed

DOLA File: 03601-1989-01RO.

Reserve No. 5147 (Albany Lots 534 to 541 inclusive) being changed from "Depot Site" to "Use and Requirements of the Minister for Works".

Public Plan/s: BK26 (2) 11.05 Cockburn Road

Local Authority—Town of Albany.

DOLA File: 05144-1904-01RO.

Reserve No. 9304 (Kojonup District) being changed from "Water" to "Landscape Protection".

Public Plan/s: Uannup NW (25) Kojonup - Frankland Road

Local Authority—Shire of Kojonup.

DOLA File: 00817-1992-01RO.

Reserve No. 12506 (Sussex District) being changed from "Quarry (Gravel)" to "Historical Site".

Public Plan/s: BF29 (10) 2.1 Caves Road

Local Authority—Shire of Augusta/Margaret River.

DOLA File: 03338-1960-01RO.

Reserve No. 26524 (Quindalup Lots 19, 20 and 21) being changed from "Recreation" to "Public Recreation".

Public Plan/s: BF29 (2) 12.38 Toby Inlet

Local Authority—Shire of Busselton.

DOLA File: 00458-1969-01RO.

Reserve No. 29933 (Sussex District) being changed from "School Site" to "Aquatic Centre".

Public Plan/s: BF29 (2) 23.34 and 24.34 Clydebank Avenue

Local Authority—Shire of Busselton.

DOLA File: 01197-1971-09RO.

Reserve No. 30948 (Karratha Lot 4229 and De Witt Locations 27, 86, 96, 99 and 100) being changed from "Aerodrome (Karratha)" to "Airport (Karratha)".

Public Plan/s: Nickol Bay SW (25) off Dampier Road

Local Authority—Shire of Roebourne.

DOLA File: 03963-1968-01RO.

Reserve No. 31293 (Victoria Location 11098) being changed from "Public Recreation" to "Public Recreation and Drainage".

Public Plan/s: BE43 (2) 15.20 Hemsley Place

Local Authority—City of Geraldton.

DOLA File: 03239-1970-01RO.

Reserve No. 31500 (Port Hedland Lot 2456) being changed from "School Site and Theatre" to "Use and Requirements of the Minister for Works".

Public Plan/s: BL66 (2) 25.24 Roberts Street

Local Authority—Town of Port Hedland.

DOLA File: 04108-1974-01RO.

Reserve No. 33026 (at Onslow) "Community Health Services" being changed from "Community Health Services" to "Use and Requirements of the Minister for Health".

Public Plan/s: BE63 (2) 38.07 First Avenue

Local Authority—Shire of Ashburton.

DOLA File: 03871-1967-02RO.

Reserve No. 36938 (Kwinana Lot 211) being changed from "Sand Quarry (M. W. S. S. & D. B.)" to "Sand Quarry (Water Corporation)".

Public Plan/s: BG33 (2) 11.33, 11.34, 12.33 and 12.34 Mc Lauchlan Road

Local Authority—Town of Kwinana.

DOLA File: 02810-1969-01RO.

Reserve No. 39541 (Ballidu Lot 225) being changed from "Railway Purposes" to "Use and Requirements of the Minister for Works".

Public Plan/s: BH38 (2) 26.15 Fairbank Street

Local Authority—Shire of Wongan/Ballidu.

DOLA File: 02216-1988-01RO.

Reserve No. 40735 (at Port Hedland) "Park" being changed from "Park" to "Park and Drainage".

Public Plan/s: BL66 (2) 25.24 Corbett Place and Logue Court

Local Authority—Town of Port Hedland.

DOLA File: 00564-1989-01RO.

Reserve No. 40895 (Lancelin Lot 806) being changed from "Pedestrian Accessway" to "Pedestrian Accessway and Public Utility Services".

Public Plan/s: BF37 (2) 21.06 Ayres Crescent

Local Authority—Shire of Gingin.

DOLA File: 00488-1992-01RO.

Reserve No. 42033 (Cockburn Sound Location 3072) being changed from "Police Complex" to "Use and Requirements of the Minister for Works".

Public Plan/s: BG34 (2) 12.11, 12.12, 13.11 and 13.12 Murdoch Drive

Local Authority—City of Melville.

DOLA File: 01918-1994-01RO.

Reserve No. 43248 (Sussex District) "Public Recreation" being changed from "Public Recreation" to "School Site".

Public Plan/s: BF29 (2) 23.34 and 24.34 Clydebank Avenue

Local Authority—Shire of Busselton.

DOLA File: 01332-1995-01RO.

Reserve No. 43608 (at Bunbury) "Public Recreation" being changed from "Public Recreation" to "Use and Requirements of the Minister for Works".

Public Plan/s: BG30 (2) 1.31 Jarvis Street

Local Authority—City of Bunbury.

A. A. SKINNER, Chief Executive.

LB201*

LAND ACT 1933

CANCELLATION OF RESERVES

Made by His Excellency the Governor under Section 37.

The following reserves have been cancelled.

DOLA File: 01289-1912-01RO.

Reserve No: 12071 (Roebourne Lots 86 - 97 inclusive, 266 - 270 inclusive, 272 - 276 inclusive, and 349 - 360 inclusive) "Education Endowment".

Public Plan/s: BJ65 (2) 9.22, 9.23, 10.22, 10.23 and 10.24 Sholl, Church Roe and Charles Streets

Local Authority—Shire of Roebourne.

DOLA File: 00812-1992-01RO.
Reserve No: 12501 (Sussex District) "Quarry (Gravel)".
Public Plan/s: Cowaramup NW and Pt Mentelle NE (25) Caves Road
Local Authority—Shire of Busselton.
DOLA File: 11130-1912-01RO.
Reserve No: 14540 (Esperance Location 575) "Schoolsite".
Public Plan/s: Scaddan (50) Swan Lagoon and Rainds Roads
Local Authority—Shire of Esperance.
DOLA File: 01399-1990-01RO.
Reserve No: 19705 (Esperance Lot 887) "Use and Requirements of the Minister for Works".
Public Plan/s: CG29 (2) 17.13 Kemp Street and The Esplanade
Local Authority—Shire of Esperance.
DOLA File: 00195-1931-01RO.
Reserve No: 20642 (Kojonup Location 8141) "Gravel".
Public Plan/s: Uannup NW (25) Kojonup - Frankland Road
Local Authority—Shire of Kojonup.
DOLA File: 00441-1996-01RO.
Reserve No: 22655 (Canning Location 1185) "Church Site (Roman Catholic)".
Public Plan/s: BG34 (2) 29.16 Pickering Brook Road
Local Authority—Shire of Kalamunda.
DOLA File: 02185-1950-01RO.
Reserve No: 23214 (Canning Location 1249) "Infant Health Clinic".
Public Plan/s: BG34 (2) 29.16 Pickering Brook Road
Local Authority—Shire of Kalamunda.
DOLA File: 02670-1960-01RO.
Reserve No: 25828 (Swan Locations 12627 and 12628) "Use and Requirements of the Minister for Works".
Public Plan/s: BG34 (2) 09.32 and 10.32. Odin Road.
Local Authority—City of Stirling.
DOLA File: 02890-1946-01RO.
Reserve No: 26123 (Carilla Lot 59) "School Site (Roman Catholic)".
Public Plan/s: BG34 (2) 29.16. Merrivale Road.
Local Authority—Shire of Kalamunda.
DOLA File: 03150-1967-01RO.
Reserve No: 29242 (Carilla Lot 78) "Kindergarten and School (Roman Catholic)".
Public Plan/s: BG34 (2) 29.16 Cunnold Street
Local Authority—Shire of Kalamunda.
DOLA File: 03702-1970-01RO.
Reserve No: 31817 (Canning Location 2441) "Public Recreation".
Public Plan/s: BG34 (2) 18.16 Spencer Road
Local Authority—City of Gosnells.
DOLA File: 02618-1981-01RO.
Reserve No: 37455 (Swan Location 10172) "Recreation (B.M.X. Circuit)".
Public Plan/s: BG34 (2) 11.34 Delawney Street
Local Authority—City of Stirling.
DOLA File: 00469-1983-01RO.
Reserve No: 38177 (Swan Location 10397) "Use and Requirements of the Minister for Works".
Public Plan/s: BG34 (2) 22.32 Great Eastern Highway
Local Authority—Shire of Swan.
DOLA File: 01888-1985-01RO.
Reserve No: 39211 (Kununurra Lot 2226) "Drainage".
Public Plan/s: DH79 (2) 23.17 and Deception Range NE (25) Weaber Plain Road
Local Authority—Shire of Wyndham/East Kimberley.
DOLA File: 01058-1996-01RO.
Reserve No: 44320 (Swan Location 12558) "Use and Requirements of the Minister for Works".
Public Plan/s: BG34 (2) 13.30 Fairway Street
Local Authority—City of Stirling.

LB701*

SCHEDULE No.: A25/1997
DOLA 70/1997
ExCo. No. 0535

LAND ACQUISITION AND PUBLIC WORKS ACT 1902
NOTICE OF RESUMPTION OF LAND

For the purposes of the public work described in the Schedule, the land described in the Schedule ("the resumed land") has been set apart, taken or resumed. A plan and a more particular description of the resumed land may be inspected between 8.00 a.m. and 5.00 p.m. on working days at: Department of Land Administration, Midland Square, Midland.

The resumed land shall, by force of the Land Acquisition and Public Works Act 1902 be vested in Her Majesty for an estate in fee simple (except those lands being under the Land Act or dedicated or reserved for a public purpose, which will be vested in Her Majesty absolutely) for the public work, freed and discharged of all trusts, mortgages, charges, obligations, estates, interest, right-of-way, or other easements whatsoever.

SCHEDULE

1. Public Work: Widening of Beach Road (Road No. 15414)
Local Authority: Shire of Swan
Plan/Diagram No. showing Land resumed: Diagram 92969
Council Resolution Date: 22/2/95. DOLA Ref: 774/1995

Owner or Reputed Owner	Occupier or Reputed Occupier	Description of Land	Area (approx.)
Her Majesty Queen Elizabeth the Second	Vacant	Portion of Swan Location K and being part of the land coloured brown and marked Pedestrian Accessway on Plan 16697 and being part of the land contained in Certificate of Title Volume 1824 Folio 484	1m ²

2. Public Work: Widening of Willcock Drive (Road No. 13074) and Olive Street
Local Authority: City of Geraldton
Plan/Diagram No. showing Land resumed: Diagram 92746
Council Resolution Date: 23 August 1995. DOLA Ref: 1163/1984

Owner or Reputed Owner	Occupier or Reputed Occupier	Description of Land	Area (approx.)
City of Geraldton	City of Geraldton	Part of Lot 303 on Plan 14682 being part of the land contained in Certificate of Title Volume 1676 Folio 127	27m ²
Her Majesty Queen Elizabeth the Second	Vacant	Part of Lot 305 on Plan 14682 and being part of the land contained in Certificate of Title Volume 1676 Folio 129	16m ²
Crown	City of Geraldton as Vestee	Portion of Victoria Location 11296 and Geraldton Lot 2770 being part of the land set aside as Reserve 30043 for the purpose of "Public Recreation"	710m ²

Dated 14 May 1997

DOUG SHAVE, Minister for Lands.

Dated 3 June 1997

MICHAEL JEFFERY, Governor in Executive Council.

ROAD DEDICATION

It is hereby notified that the Minister for Lands has approved, pursuant to Section 288 of the Local Government (Miscellaneous Provisions) Act, the dedication as public street the roads in the various Municipalities as described in the abovementioned resumption notices.

By Order of the Minister for Lands

Dated this 13th day of June 1997.

A. A. SKINNER, Chief Executive.

LB702*Schedule No. A10/1997
ExCo No. 0255
DOLA 3054/1995**LOCAL GOVERNMENT (MISCELLANEOUS PROVISIONS) ACT 1960****LAND ACQUISITION AND PUBLIC WORKS ACT 1902**

NOTICE OF RESUMPTION OF LAND

For the purposes of the public work described in the Schedule, the land described in the Schedule ("the resumed land") has been set apart, taken or resumed. A plan and a more particular description of the resumed land may be inspected between 8.00 a.m. and 5.00 p.m. on working days at: Department of Land Administration, Midland Square, Midland.

The resumed land shall, by force of the Land Acquisition and Public Works Act 1902 and Local Government (Miscellaneous Provisions) Act 1960, be vested in Her Majesty for the public work, freed and discharged of all trusts, mortgages, charges, obligations, estates, interests, right-of-way, or other easements whatsoever.

SCHEDULE

Locality/Local Government/Region	Description of land affected	Interest holder/Registered native title claimant	Use/Purpose	Plan	Job Number/Reference
Shark Bay (Shire)	1. Edel Location 95 being vacant Crown land (area 88.1918 hectares) 2. Edel Location 96 being vacant Crown land (area 48.5526 hectares)	Crown	Quarry—Reservation with vesting in the Shire of Shark Bay.	Plan 18858	950955 1994/1993

Dated 25 March 1997.

DOUG SHAVE, Minister for Lands.

Dated 25 March 1997.

MICHAEL JEFFERY, Governor in Executive Council.

LB801*Schedule No. A28/1997
File No. 457/1997
Ex. Co. No. 0537**WESTERN AUSTRALIAN LAND AUTHORITY ACT 1992****LAND ACQUISITION AND PUBLIC WORKS ACT 1902**

LAND ACQUISITION

Buffer Area to Kemerton Industrial Park—LandCorp

Notice is hereby given, and it is declared, that the piece or parcel of land described in the Schedule hereto being all in the Wellington District have, in pursuance of the written consent under the Western Australian Land Authority Act 1992 and approval under Section 17(1) of the Land Acquisition and Public Works Act 1902 of His Excellency the Governor, acting by and with the advice of the Executive Council, dated the 3rd day of June 1997, been compulsorily taken and set apart for the purposes of the following public work namely: Buffer Area to Kemerton Industrial Park—LandCorp.

And further notice is hereby given that the said piece or parcel of land so taken and set apart are shown marked off on LTO Plan 6508 which may be inspected at the Department of Land Administration, Midland. The additional information contained in the Schedule after the land description is to define locality only and in no way derogates from the Transfer of Land Act description.

And it is hereby directed that the said lands shall vest in Western Australian Land Authority for an estate in fee simple in possession for the public work herein expressed, freed and discharged from all trusts, mortgages, charges, obligations, estates, interests, rights-of-way, or other easements whatsoever.

SCHEDULE

Owner or Reputed Owner	Occupier or Reputed Occupier	Description	Area (approx.)
Ian Partridge Pty Ltd and David Partridge Pty Ltd.	Ian Partridge Pty Ltd and David Partridge Pty Ltd.	Lot 1 on Plan 6508 being the whole of the land contained in Certificate of Title Volume 267 Folio 136 'A'.	178.4411 ha

Certified correct this 3rd day of June 1997.

MICHAEL JEFFERY, Governor in Executive Council.

Dated this 23rd day of May 1997.

DOUG SHAVE, Minister for Lands.

LOCAL GOVERNMENT

LG101

HEALTH ACT 1911*Shire of Albany*

Local Law No. 1 of 1997

STANDING ORDERS

An error has occurred on Page 2513 of *Government Gazette* No. 78, and is corrected as follows—

In the heading delete—

“**HEALTH ACT 1911**”

and insert—

“ **LOCAL GOVERNMENT ACT 1995** ”.

R. P. GERAGHTY, Chief Executive Officer.
A. E. GOODE, Acting Shire President.

LG401

LOCAL GOVERNMENT ACT 1995**CITY OF WANNEROO**

In accordance with the provisions of the Justices Act 1902 and Section 9.10 of the Local Government Act 1995, the following Honorary Parking Inspectors were authorised to issue infringement notices, make complaints and act under and enforce the City of Wanneroo Local Laws Relating to Parking Facilities and the Local Government (Parking for Disabled Persons) Regulation 1988 within the confines of their respective areas.

Whitford City Shopping Centre, Hillarys
24 July 1996

Sean Whiteside
Graeme Brook Boyd
Simon Joseph Carroll
Eric Patterson
Kim Martanovic
Anthony Peter Fisk
Mark Andrew O'Donnell

Glengarry Shopping Centre, Duncraig
23 October 1996

Vincent William Butler
John Edward Anderson

Warwick Grove Shopping Centre, Warwick
27 November 1996

Glen Alan Hill

Lakeside Shopping Centre, Joondalup
26 February 1997

Ashley Stuart Keating
David Louis Hull
Anthony James Fawcett

Hillarys Boat Harbour, Sorrento
26 February 1997

Scott Alexander Simpson
Frank Charles Hearne
Ronald Brett Frame

28 May 1997

James Alexander Scott
Andrew Philip Grafen
Paul Norman Laverock
Phillip Patrick Mulree
Nigel Colin Steven

Padbury Primary School (MacDonald Avenue), Padbury
26 March 1997

Julie Anne Newton

In accordance with the provisions of the Justices Act 1902 and Section 9.10 of the Local Government Act 1995, the following Honorary Parking Inspectors were authorised to issue infringement notices, make complaints and act under and enforce the Local Government (Parking for Disabled Persons) Regulations 1988 within the confines of the Newpark Shopping Centre, Girrawheen.

25 September 1996

Carole Anne Vardy

23 April 1997

Julian Edward Jay

All other Honorary Parking Inspector appointments are hereby revoked.

LINDSAY DELAHAUNTY, Chief Executive Officer.

LG402**SHIRE OF MOUNT MARSHALL**

It is hereby notified for public information that Mr Peter Bradbrook has been appointed to the position of Chief Executive Officer from 3 June 1997. The appointment of Ms Mandy Wynne as Chief Executive Officer is hereby revoked.

L. W. O'NEIL, President.

LG403**DOG ACT 1976***Shire of Dalwallinu*

It is hereby notified for public information that the following persons have been appointed under the provisions of the Dog Act 1976 for the municipality of the Shire of Dalwallinu—

Registration Officers	Authorised Officers
Mr P. J. Crispin	Mr W. T. Atkinson
Mrs E. C. Loughton	Mr J. C. Mitchell
Miss S. M. Curtis	Mr L. H. Holberton
Miss T. A. Morgan	Mr B. W. Seale
Miss C. M. Wallis	Mr P. J. Crispin
Miss J. L. Waterhouse	Mr J. R. Jacobs

All previous appointments are hereby cancelled.

W. T. ATKINSON, Chief Executive Officer.

MAIN ROADS

MA401

MRWA 42-184-61

MAIN ROADS ACT 1930**LAND ACQUISITION AND PUBLIC WORKS ACT 1902****NOTICE OF INTENTION TO TAKE OR RESUME LAND**

The Minister for Works hereby gives notice, in accordance with the provisions of section 17 (2) of the Land Acquisition and Public Works Act 1902, that it is intended to take or resume under section 17 (1) of that Act the piece or parcel of land described in the Schedule hereto and being all in the Harvey District, for the purpose of the following public works namely, widening of the South Western Highway (SLK Section 111.20-111.60) and that the said piece or parcel of land is marked off on MRWA Drawing 9602-0305 which may be inspected at the office of the Commissioner of Main Roads, Waterloo Crescent, East Perth.

Schedule

No.	Owner or Reputed Owner	Occupier or Reputed Occupier	Description	Area (Approx.)
1.	Judith Helen Knight	J. H. Knight	Portion of Korijekup Estate Lot 93 and being part of the land comprised in Certificate of Title Volume 1917 Folio 687.	6 175 m ²

Dated this 11th day of May 1997.

D. R. WARNER, Director Corporate Services.

MINERALS AND ENERGY

MN401

MINING ACT 1978Department of Minerals & Energy,
Perth WA 6000.

I hereby declare in accordance with the provisions of Section 97 (1) of the Mining Act 1978 that the undermentioned mining tenement is forfeited for breach of covenant viz; failure to comply with the prescribed expenditure conditions.

NORMAN MOORE, Minister for Mines.

Number	Holder	Mining Lease	Mineral Field
45/17	West, Robert George		Pilbara

MN402

MINING ACT 1978**NOTICE OF INTENTION TO FORFEIT**Department of Minerals & Energy,
Perth WA 6000.

In accordance with Regulation 50(b) of the Mining Act 1978, notice is hereby given that unless the rent due on the undermentioned licences and leases is paid on or before 27 June 1997 it is the intention of the Hon Minister for Mines under the provisions of sections 96A (1) and 97 (1) of the Mining Act 1978 to forfeit such for breach covenant, viz, non-payment of rent.

LEE RANGORD, A/Director General.

Number	Holder	EXPLORATION LICENCES	Mineral Field
04/725	Williams, Paul		West Kimberley
04/858	Russell, Edwin Mark		West Kimberley
04/970	Sasse Pty Ltd; Simuru Exploration Pty Ltd		West Kimberley
04/971	Sasse Pty Ltd; Simuru Exploration Pty Ltd		West Kimberley
08/836	Trigold Nominees Ltd		Ashburton
09/681	Kilkenny Gold NL		Gascoyne
09/682	Kilkenny Gold NL		Gascoyne
15/429	Cyprus Gold Australia Corporation		Coolgardie
29/282	Treacy, Joseph Allen		North Coolgardie
36/209	Audax Resources NL		East Murchison
45/1662	Warratah Equity Pty Ltd		Pilbara
46/403	Gabriel Resources NL		Pilbara
51/441	Ruby Wells NL; Titan Resources NL		Murchison
53/561	Savanna Mineral Resources NL		East Murchison
59/649	Wehla Gold NL		Yalgoo
80/1290	Mount Grace Gold Mining NL		Kimberley
80/1729	Lewis, Peter Geoffrey		Kimberley
80/1730	Lewis, Peter Geoffrey		Kimberley
80/1731	Lewis, Peter Geoffrey		Kimberley
80/1732	Lewis, Peter Geoffrey		Kimberley
80/1733	Lewis, Peter Geoffrey		Kimberley
80/1782	Lewis, Peter Geoffrey		Kimberley

80/1784	Lewis, Peter Geoffrey	Kimberley
80/1859	Lewis, Peter Geoffrey	Kimberley
80/1967	Lewis, Peter Geoffrey	Kimberley
80/1968	Lewis, Peter Geoffrey	Kimberley
80/1969	Lewis, Peter Geoffrey	Kimberley
80/1970	Lewis, Peter Geoffrey	Kimberley
80/2117	Lenane, Allan; Matusik, Eryk	Kimberley

MINING LEASES

04/276	Carlyon, Karen; Clabburn, Richard	West Kimberley
25/118	Epis, Mario	East Coolgardie
27/210	Barton, Brian Reginald	North East Coolgardie
45/611	Coppin, Ann Elaine	Pilbara
51/291	Ruby Wells NL	Murchison
63/278	Geological Resource Management Pty Ltd	Murchison
63/299	Australasian Gold Mines NL	Murchison
63/300	Australasian Gold Mines NL; Pascoe, David Rodney	Murchison
63/301	Australasian Gold Mines NL; Pascoe, David Rodney	Murchison
70/783	Australian Chalk & Mineral Resources NL	South West
70/784	Australian Chalk & Mineral Resources NL	South West

GENERAL PURPOSE LEASE

15/04	Mitchell, Cecil Edwin Douglas; Mitchell, Jean Chester	Coolgardie
-------	---	------------

PARLIAMENT

PA401

PARLIAMENT OF WESTERN AUSTRALIA

Bills Assented To

It is hereby notified for public information that the deputy of the Governor has Assented in the name and on behalf of Her Majesty the Queen, on the date shown, to the undermentioned Bills passed by the Legislative Council and the Legislative Assembly during the First Session of the Thirty-Fifth Parliament.

Short Title of Bill	Date of Assent	Act No.
Western Australian Sports Centre Trust Amendment Bill 1997	10 June 1997	4 of 1997
Acts Amendment (Marine Reserves) Bill 1997	10 June 1997	5 of 1997
Sea-Carriage Documents Bill 1997	10 June 1997	6 of 1997

Date 10 June 1997.

L. B. MARQUET, Clerk of the Parliaments.

PLANNING

PD301

TOWN PLANNING AND DEVELOPMENT ACT 1928

TOWN PLANNING NOTICE 1997

Given by the Minister for Planning under section 29.

Citation

1. This notice may be cited as the *Town Planning Notice 1997*.

Commencement

2. This notice comes into operation on 1 July 1997.

Fees

3. In respect of things to be done under the Act, the fees set out in the Schedule shall be charged on and from 1 July 1997.

SCHEDULE

1. For approval of subdivision or re-subdivision according to the following scale:

Number of Allotments	On lodgement of Application	On approval of each survey document
	\$	\$
1	205	45
2	210	55
3	215	75
4	220	90
5	225	115
6-10	250	130
11-15	250	150
16-20	250	175
21-25	275	200
26-30	275	230
31-35	275	265
36-40	330	300
41-45	330	340
46-50	330	375
51-55	340	415
56-60	340	450
61-65	340	490
66-70	355	525
71-75	355	565
Over 75	\$5 per lot in excess of 75 lots	

2. For approval of every transfer, conveyance, lease or mortgage [regulation 10 (2) of the *State Planning Commission Regulations 1962*] \$40.00

3. On application to the Commission for a class of lease or licence to use or occupy or to be approved under section 20 (1c) of the Act \$40.00

and for each lease or licence proposed \$ 6.00

No application or approval fees are payable on lots to be shown on a plan or diagram as being reserved for the purpose of a pedestrian accessway, right of way, truncation, road widening, or reserve for drainage or recreation.

Revocation

4. The *Town Planning Notice 1996* given under section 29 of the *Town Planning and Development Act 1928* and published in the *Gazette* 14 June 1996, pp. 2579-2580, is revoked.

G. D. KIERATH, Minister for Planning.

PD302

TOWN PLANNING AND DEVELOPMENT ACT 1928**TOWN PLANNING APPEAL TRIBUNAL AMENDMENT RULES 1997**

Made by the Town Planning Appeal Tribunal under section 55 (2).

Citation

1. These rules may be cited as the *Town Planning Appeal Tribunal Amendment Rules 1997*.

Commencement

2. These rules come into operation on 1 July 1997.

Rule 5 amended

3. Rule 5 (2) of the *Town Planning Appeal Tribunal Rules 1979** is amended by deleting "\$160" and substituting the following —

" \$190 "

[* *Published in Gazette 25 June 1979, pp. 1761-66.*
For amendments to 12 May 1997 see 1996 Index to Legislation of
Western Australia, Table 4, p. 270.]

JULIE BISHOP, Chairman.
 E. A. McKINNON, Member.
 D. J. DRAKE, Member.

PD303

TOWN PLANNING AND DEVELOPMENT ACT 1928**TOWN PLANNING AND DEVELOPMENT ACT (APPEAL)
 AMENDMENT REGULATIONS 1997**

Made by His Excellency the Governor in Executive Council.

Citation

1. These regulations may be cited as the *Town Planning and Development Act (Appeal) Amendment Regulations 1997*.

Commencement

2. These regulations come into operation on 1 July 1997.

Regulation 4 amended

3. Regulation 4 (3) of the *Town Planning and Development Act (Appeal) Regulations 1979** is amended by deleting "\$160" and substituting the following —

" \$190 "

[* *Published in Gazette 25 June 1979, pp. 1758-60.*
For amendments to 12 May 1997 see 1996 Index to Legislation of
Western Australia, Table 4, pp. 269-270.]

By His Excellency's Command,

J. PRITCHARD, Clerk of the Council.

PD401*

TOWN PLANNING AND DEVELOPMENT ACT 1928**TOWN PLANNING SCHEME AMENDMENT AVAILABLE FOR INSPECTION
 CITY OF COCKBURN****DISTRICT ZONING SCHEME NO 2—AMENDMENT NO 115**

Ref: 853/2/23/19 PT 115

Notice is hereby given that the local government of the City of Cockburn has prepared the abovementioned scheme amendment for the purpose of:

1. Rezoning portions of Parkes Street and Forrest Road from Unzoned land to "Local Road, ROW, PAW", and "Commercial—Restricted Use (No. 13)";
2. Rezoning portions of Lot 102 and Lot 103 Forrest Road from Unzoned land to "Commercial Restricted Use (No. 13)";

3. Rezoning portion of Forrest Road from "Local Road, ROW, PAW" to "Commercial—Restricted use (No. 13)";
4. The "Third Schedule—Restricted Use" being amended accordingly.

Plans and documents setting out and explaining the scheme amendment have been deposited at Council Offices, 9 Coleville Crescent, Spearwood and at the Western Australian Planning Commission, Albert Facey House, 469 Wellington Street, Perth, and will be available for inspection during office hours up to and including July 25, 1997.

Submissions on the scheme amendment may be made in writing on Form No 4 and lodged with the undersigned on or before July 25, 1997.

This Amendment is available for inspection in order to provide an opportunity for public comment and it should not be construed that final approval will be granted.

R. W. BROWN, Chief Executive Officer.

PD402

TOWN PLANNING AND DEVELOPMENT ACT 1928

ADVERTISEMENT OF APPROVED TOWN PLANNING SCHEME AMENDMENT

CITY OF COCKBURN

DISTRICT ZONING SCHEME NO 2—AMENDMENT NO 139

Ref: 853/2/23/19 Pt 139

It is hereby notified for public information, in accordance with Section 7 of the Town Planning and Development Act, 1928 (as amended) that the Hon Minister for Planning approved the City of Cockburn Town Planning Scheme Amendment on June 4, 1997 for the purpose of:

1. Rezoning—
 - (a) Lots Pt 13, 14, 69, 70, 1 and portion of Lot 2 Yangebup Road; Lots Pt 5, 27, Pt 28, Pt 25, 71-74 (inclusive), 78, 79 and portion each of Lots 29, Pt 26, Pt 12, 75-77 (inclusive) Birchley Road; Lots 26-32 (inclusive), 35-40 (inclusive), 48-56 (inclusive), Pt 60-Pt 63 (inclusive) and portion each of Lots 33, 34, 41, 42, 46, 47, 57, Pt 58, Pt 59 Tindal Avenue; Portion of Pt Lot 2 McLaren Avenue, from "Rural" to "Residential R20",
 - (b) Portion of Lot 45 Tindal Avenue from "Rural" to "Residential R40",
 - (c) Portions each of Tindal Avenue, Birchley Road and McLaren Avenue from "Local Road, ROW, PAW" to "Residential R20".
2. The Yangebup/Munster Urban Development Area boundary be amended on the Scheme Map.

R. A. LEES, Mayor.

R. W. BROWN, Chief Executive Officer.

PD403*

TOWN PLANNING AND DEVELOPMENT ACT 1928

TOWN PLANNING SCHEME AMENDMENT AVAILABLE FOR INSPECTION

CITY OF STIRLING

DISTRICT PLANNING SCHEME NO 2—AMENDMENT NO 300

Ref: 853/2/20/34 Pt 300

Notice is hereby given that the local government of the City of Stirling has prepared the abovementioned scheme amendment for the purpose of rezoning Lot 100, H.N.370 Scarborough Beach Road, Osborne Park from "General Industrial" to "Special Use Zone—Industrial Showrooms and General Industrial".

Plans and documents setting out and explaining the scheme amendment have been deposited at Council Offices, Civic Place, Stirling and at the Western Australian Planning Commission, Albert Facey House, 469 Wellington Street, Perth, and will be available for inspection during office hours up to and including July 25, 1997.

Submissions on the scheme amendment may be made in writing on Form No 4 and lodged with the undersigned on or before July 25, 1997.

This Amendment is available for inspection in order to provide an opportunity for public comment and it should not be construed that final approval will be granted.

M. WADSWORTH, Chief Executive Officer.

PD404*

TOWN PLANNING AND DEVELOPMENT ACT 1928
TOWN PLANNING SCHEME AMENDMENT AVAILABLE FOR INSPECTION
SHIRE OF ALBANY
TOWN PLANNING SCHEME NO 3—AMENDMENT NO 166

Ref: 853/5/4/5 Pt 166

Notice is hereby given that the local government of the Shire of Albany has prepared the abovementioned scheme amendment for the purpose of amending Special Use Code No. 1 by:

- (i) incorporating the following uses as "IP" uses, (not permitted unless such use is incidental to the predominant use as decided and approved by the Council);
- the retailing of items generally available in pharmacies, newsagents and supermarkets; and
 - a cafe.

Plans and documents setting out and explaining the scheme amendment have been deposited at Council Offices, Mercer Road, Albany and at the Western Australian Planning Commission, Albert Facey House, 469 Wellington Street, Perth, and will be available for inspection during office hours up to and including July 25, 1997.

Submissions on the scheme amendment may be made in writing on Form No 4 and lodged with the undersigned on or before July 25, 1997.

This Amendment is available for inspection in order to provide an opportunity for public comment and it should not be construed that final approval will be granted.

R. GERAGHTY, Chief Executive Officer.

PD405

TOWN PLANNING AND DEVELOPMENT ACT 1928
ADVERTISEMENT OF APPROVED TOWN PLANNING SCHEME AMENDMENT
SHIRE OF BUSSELTON
TOWN PLANNING SCHEME NO 5—AMENDMENT NO 414

Ref: 853/6/6/6 Pt 414

It is hereby notified for public information, in accordance with Section 7 of the Town Planning and Development Act, 1928 (as amended) that the Hon Minister for Planning approved the Shire of Busselton Town Planning Scheme Amendment on June 4, 1997 for the purpose of:

1. Rezoning Lot 38 Gibney Street, Dunsborough, from "Single Residential" to "Restricted Use—Residential R30".
2. Adding to Appendix V—Restricted Use zones—of the Scheme Text:

Street	Particulars of Land	Only Use Permitted
Gibney Street	Lot 38 C/T Vol 1533 Fol 412	<ol style="list-style-type: none"> 1. Residential Development as may be permitted by the R30 code in the Residential Planning Codes. For the purpose of the scheme "Residential Planning Codes" means the Residential Planning Codes set out in Appendix 2 to the Statement of Planning Policy No. 1, together with any amendments thereto. 2. Other uses permitted under the Group Residential Zone.

B. MORGAN, President.
M. W. SWIFT, Chief Executive Officer.

PD406*

TOWN PLANNING AND DEVELOPMENT ACT 1928
TOWN PLANNING SCHEME AMENDMENT AVAILABLE FOR INSPECTION
SHIRE OF CARNARVON
TOWN PLANNING SCHEME NO 10—AMENDMENT NO 29

Ref: 853/10/2/12 Pt 29

Notice is hereby given that the local government of the Shire of Carnarvon has prepared the abovementioned scheme amendment for the purpose of rezoning sub lot 57 (No. 349-357) Robinson Street, Carnarvon from "Light Industry" to "Public Purpose" Reservation with the designated land use—Army Depot.

Plans and documents setting out and explaining the scheme amendment have been deposited at Council Offices, Francis Street, Carnarvon and at the Western Australian Planning Commission, Albert Facey House, 469 Wellington Street, Perth, and will be available for inspection during office hours up to and including July 25, 1997.

Submissions on the scheme amendment may be made in writing on Form No 4 and lodged with the undersigned on or before July 25, 1997.

This Amendment is available for inspection in order to provide an opportunity for public comment and it should not be construed that final approval will be granted.

B. G. WALKER, Chief Executive Officer.

PD407*

WESTERN AUSTRALIAN PLANNING COMMISSION
METROPOLITAN REGION SCHEME (SECTION 33 AMENDMENT)
NORTH-WEST DISTRICTS OMNIBUS (No. 3)
CALL FOR PUBLIC SUBMISSIONS

File No: 809-2-1-41

Amendment No: 987/33

The Western Australian Planning Commission intends to amend the Metropolitan Region Scheme for land in the Cities of Stirling and Wanneroo and is seeking public comment.

The purpose of this amendment is to implement recommendations for the rezoning and reservation of land. It proposes to transfer various portions of land between various regional zones and reservations as detailed in the Commission's *Amendment Report*.

The procedure for amending the Scheme, as set out in section 33 of the Metropolitan Region Town Planning Scheme Act, is to be used to advertise this proposal. Public submissions are invited and the amendment will eventually be put to Parliament for final approval. In accordance with the procedure in section 33, the Hon Minister for Planning has approved the amendment for public display and for the calling of submissions.

Copies of the amending plans and detail plans showing the proposed changes to the zones and reservations of the Scheme, and the Commission's *Amendment Report* which explains the various proposals, will be available for public inspection from Monday 16 June 1997 to Friday 19 September 1997 at each of the following places:

- | | |
|---|--|
| (a) Ministry for Planning
1st floor
Albert Facey House
469 Wellington Street
PERTH WA | City of Wanneroo
Boas Avenue
JOONDALUP WA |
| (b) Council Offices of the municipalities of:

City of Perth
Westralia Square
141 St George's Terrace
PERTH WA

City of Fremantle
Corner Newman and William Streets
FREMANTLE WA

City of Stirling
Civic Place
STIRLING WA | Town of Vincent
Vincent Street Cnr Loftus Street
LEEDERVILLE WA

(c) J S Battye Library
Alexander Library Building
Cultural Centre
Francis Street
NORTHBRIDGE WA |

Any person who desires to make a submission either supporting or objecting to any provisions of the proposed amendment should do so on the Form 6A. This submission form is available on request from the display locations and is also contained in the explanatory *Amendment Report*.

Submissions must be lodged with the:

Secretary
Western Australian Planning Commission
469 Wellington Street
PERTH WA 6000

on or before 5.00pm Friday 19 September 1997. Late submissions will not be considered.

PETER MELBIN, Secretary,
Western Australian Planning Commission.

POLICE

PE401**ROAD TRAFFIC ACT 1974**

I, Edwin Graeme Lienert, Commander (Traffic and Operation Support) being the delegated officer of the Minister for Transport under Section 83(6) of the Road Traffic Act 1974, pursuant to the powers conferred by section 83(1) of that Act and the consent of the Local Authorities having been obtained and nominated for the purpose of a Duathlon (Run-Cycle-Run) by members/entrants of the Bunbury Triathlon Club Inc on June 8th, 1997 between the hours of 0830 and 1100 do hereby approve the temporary suspension of the Regulations made under such Act on the carriageway/s mentioned hereunder.

Racing to be confined to: Commencing Apex Park, Eaton and cycle along Pratt Rd and return (8 laps). Run (on cycleway) over Collie Bridge to Lucy Victoria Ave and return (twice).

Dated at Perth this 10th day of June 1997.

E. G. LIENERT, Commander (Traffic and Operation Support).

ROAD TRAFFIC ACT 1974

I, Edwin Graeme Lienert, Commander (Traffic and Operation Support) being the delegated officer of the Minister for Transport under Section 83(6) of the Road Traffic Act 1974, pursuant to the powers conferred by section 83(1) of that Act and the consent of the Local Authorities having been obtained and nominated for the purpose of a Duathlon (Run-Cycle-Run) by members/entrants of the Bunbury Triathlon Club Inc on July 6th, 27th, August 10th, 1997 between the hours of 0845 and 1045 do hereby approve the temporary suspension of the Regulations made under such Act on the carriageway/s mentioned hereunder.

Racing to be confined to: Cycle—from Bunbury Rowing Club, along Cobblestone Dve, left Stirling St, left Koombana Dve, Blair St, Hayes St, Charles then into Stirling St (3 laps). Run—from Rowing Club on paved area past Pat Usher Memorial under Koombana Dve Bridge to Old Silos and return (2 laps), Bunbury.

All participants to wear approved head protection at all times.

Dated at Perth this 5th day of June 1997.

E. G. LIENERT, Commander (Traffic and Operation Support).

PE402**ROAD TRAFFIC ACT 1974**

I, Edwin Graeme Lienert, Commander (Traffic and Operation Support) being the delegated officer of the Minister for Transport under Section 83(6) of the Road Traffic Act 1974, pursuant to the powers conferred by section 83(1) of that Act and the consent of the Local Authorities having been obtained and nominated for the purpose of a Road Cycling Race by members/entrants of the Albany Cycling Club Inc on June 7th, 1997 between the hours of 1400 and 1600 do hereby approve the temporary suspension of the Regulations made under such Act on the carriageway/s mentioned hereunder.

Racing to be confined to the left hand side of the carriageway on: Start/finish: Cnr South Coast Hwy/Ocean Beach Rd—out 9km to and of Ocean Beach Rd and return, Denmark District.

All participants to wear approved head protection at all times.

Dated at Perth this 27th day of May 1997.

E. G. LIENERT, Commander (Traffic and Operation Support).

ROAD TRAFFIC ACT 1974

I, Edwin Graeme Lienert, Commander (Traffic and Operation Support) being the delegated officer of the Minister for Transport under Section 83(6) of the Road Traffic Act 1974, pursuant to the powers conferred by section 83(1) of that Act and the consent of the Local Authorities having been obtained and nominated for the purpose of a Road Cycling Race by members/entrants of the Albany Cycling Club Inc on June 7th, 1997 between the hours of 1530 and 1700 do hereby approve the temporary suspension of the Regulations made under such Act on the carriageway/s mentioned hereunder.

Racing to be confined to the left hand side of the carriageway on: Start/finish: Cnr Mt Shadford Rd/Hardy St, proceed 4km along Mt Shadford Rd to finish, Denmark District.

All participants to wear approved head protection at all times.

Dated at Perth this 27th day of May 1997.

E. G. LIENERT, Commander (Traffic and Operation Support).

ROAD TRAFFIC ACT 1974

I, Edwin Graeme Lienert, Commander (Traffic and Operation Support) being the delegated officer of the Minister for Transport under Section 83(6) of the Road Traffic Act 1974, pursuant to the powers conferred by section 83(1) of that Act and the consent of the Local Authorities having been obtained and nominated for the purpose of a Road Cycling Race by members/entrants of the Albany Cycling Club Inc on June 8th, 1997 between the hours of 0900 and 1200 do hereby approve the temporary suspension of the Regulations made under such Act on the carriageway/s mentioned hereunder.

Racing to be confined to the left hand side of the carriageway on: Start/finish: Cnr South Coast Hwy/ Scotsdale Rd to junction with Kordabup Rd and return, then loop Oeach Beach Rd, Cambell Rd, Inlet Dve, return to South Coast Hwy, Denmark District.

All participants to wear approved head protection at all times.

Dated at Perth this 27th day of May 1997.

E. G. LIENERT, Commander (Traffic and Operation Support).

PE403**ROAD TRAFFIC ACT 1974**

I, Edwin Graeme Lienert, Commander (Traffic and Operation Support) being the delegated officer of the Minister for Transport under Section 83(6) of the Road Traffic Act 1974, pursuant to the powers conferred by section 83(1) of that Act and the consent of the Local Authorities having been obtained and nominated for the purpose of a Running Relay by members/entrants of the South East Runners Inc on June 22nd, 1997 between the hours of 0800 and 1200 do hereby approve the temporary suspension of the Regulations made under such Act on the carriageway/s mentioned hereunder.

Racing to be confined to approximately one metre on right hand side of the carriageway on: In Esperance and commencing Port Authority Rd, to Sheldon Rd, crossing over Goldfields Rd and Norseman Hwy, to Harbour Rd, Pink Lake Dve, Eleven Mile Beach Road, Twilight Beach Rd then return.

Dated at Perth this 4th day of June 1997.

E. G. LIENERT, Commander (Traffic and Operation Support).

PE404**ROAD TRAFFIC ACT 1974**

I, Edwin Graeme Lienert, Commander (Traffic and Operation Support) being the delegated officer of the Minister for Transport under Section 83(6) of the Road Traffic Act 1974, pursuant to the powers conferred by section 83(1) of that Act and the consent of the Local Authorities having been obtained and nominated for the purpose of a Wheelbarrow Race Finish Line by members/entrants of the Black Rock Stakes Society on June 28th & 29th, 1997 between the hours of 1600 (28th) and 0600 (29th) do hereby approve the temporary suspension of the Regulations made under such Act on the carriage-ways mentioned hereunder.

Racing to be confined to: Wedge St (from Anderson St—foreshore and Richardson St), Port Hedland.

Dated at Perth this 27th day of May 1997.

E. G. LIENERT, Commander (Traffic and Operation Support).

RACING, GAMING AND LIQUOR**RA401****LIQUOR LICENSING ACT 1988****SUMMARY OF LIQUOR LICENSING APPLICATIONS**

The following is a summary of applications received under the Liquor Licensing Act 1988 and required to be advertised. Any person wishing to obtain more details about any application, or about the objection process, should contact the Liquor Licensing Division, 1st Floor, Hyatt Centre, 87 Adelaide Terrace, Perth (Telephone: (08) 9425 1888), or consult a solicitor or relevant industry organisation.

App. No.	Applicant	Nature of Application	Last Date for Objections
APPLICATIONS FOR TRANSFER OF LICENCE			
1681/96	Robert Ruse	Application for the transfer of a restaurant licence in respect of premises situated in Perth and known as Cin Cin, from Ruse Nominees Pty Ltd & Woodland Joint Ventures Pty Ltd.	15/6/97

App. No.	Applicant	Nature of Application	Last Date for Objections
APPLICATIONS FOR TRANSFER OF LICENCE—<i>continued</i>			
1685/96	Victoria Hotel (WA) Pty Ltd	Application for the transfer of a hotel licence in respect of premises situated in Collie and known as the Victoria Hotel, from James Ernest Spencer & Janeen Katherine Spencer.	29/6/97
1686/96	Manee Thai Restaurant Pty Ltd	Application for the transfer of a restaurant licence in respect of premises situated in Northbridge and known as Tien Court Chinese Seafood Restaurant, from Pam Palace Pty Ltd.	19/6/97
1688/96	Sabre Way Pty Ltd & Nulka Pty Ltd	Application for the transfer of a restaurant licence in respect of premises situated in Geraldton and known as Topolini's Caffe, from Graham Peter Sertorio.	14/6/97
1690/96	Hazel Anne Mackey	Application for the transfer of a restaurant licence in respect of premises situated in Dampier and known as Barnacle Bob's Restaurant, from Robert John Terry & Robin Michelle Terry.	23/6/97
1691/96	Alastair Alexander MacKendrick & Pamela Alison Gabriels	Application for the transfer of a restaurant licence in respect of premises situated in York and known as the Imperial Inn, from Kenneth John Solly.	24/6/97
1692/96	Graham Ross Thomas	Application for the transfer of a hotel licence in respect of premises situated in Wubin and known as the Wubin Hotel, from Valeglen Investments Pty Ltd.	25/6/97
APPLICATIONS FOR THE GRANT OF A LICENCE			
1039/96	Broome Golf Club Inc	Application for the grant of a club licence in respect of premises situated in Broome and known as the Broome Golf Club Inc.	6/7/97
1044/96	Classic Choice Pty Ltd	Application for the grant of a special facility licence in respect of premises situated in Margaret River and known as the Margaret River Colonial Motor Lodge.	10/7/97
1059/96	Topchan Pty Ltd	Application for the grant of a special facility licence in respect of premises situated in Broome and known as Sentosa.	14/7/97
1060/96	Busselton Football & Sportsman's Club Inc	Application for the grant of a club licence in respect of premises situated in Busselton and known as Busselton Football & Sportsman's Club Inc.	13/7/97

This notice is published under section 67 (5) of the Liquor Licensing Act 1988.

G. B. AVES, Director of Liquor Licensing.

WATER

WA301

WATER BOARDS ACT 1904

WATER BOARDS (BUNBURY WATER BOARD CONSTITUTION)
ORDER 1997

Made by the Governor in Executive Council.

Citation

1. This order may be cited as the *Water Boards (Bunbury Water Board Constitution) Order 1997*.

Definition

2. In this order —

“**Bunbury Water Board**” means the Water Board for the Water Area that was constituted as the Bunbury Water Area by Order in Council published in the *Gazette* on 5 January 1906.

Alteration of mode of constitution of Bunbury Water Board

3. The Bunbury Water Board shall be constituted under section 7 (3) of the Act by the appointment of the members of the Water Board by the Governor.

By Command of the Governor,

J. PRITCHARD, Clerk of the Executive Council.

WA302

WATER BOARDS ACT 1904**WATER BOARDS (BUNBURY) REGULATIONS 1997**

Made by the Governor in Executive Council.

Citation

1. These regulations may be cited as the *Water Boards (Bunbury) Regulations 1997*.

Definition

2. In these regulations —

“**Bunbury Water Board**” means the Water Board for the Water Area that was constituted as the Bunbury Water Area by Order in Council published in the *Gazette* on 5 January 1906.

Membership of Bunbury Water Board

3. (1) The Bunbury Water Board, as constituted by the appointment of the members by the Governor under the *Water Boards (Bunbury Water Board Constitution) Order 1997*, is to consist of 6 members.

(2) Each member is to hold office for such period, not exceeding 3 years, as is fixed by the member's instrument of appointment, being a period fixed so that 2 members go out of office by effluxion of time every year.

Repeal

4. The *Water Boards (Bunbury) Regulations 1996** are repealed.

[* *Published in Gazette 9 May 1997, p. 2314.*]

By Command of the Governor,

J. PRITCHARD, Clerk of the Executive Council.

TENDERS

ZT201

MAIN ROADS
WESTERN AUSTRALIA

Tenders

Advertised from 4/6/97 to 10/6/97

Tenders are invited for the following projects.

Information on these Tenders is available from the Contracts Officer, Supply Branch, Don Aitken Centre, Waterloo Crescent, East Perth.

Tender No.	Description	Closing Date
		1997
864/96	Construction of Masonry Sound Wall at Swanbourne	24 June
936/96	Great Eastern Hwy Orrong Road Intersection, Landscape Installation & Irrigation Works	24 June
952/96	Development of a Recognition and Reward System	20 June
953/96	Review and Update Main Roads Conditions of Employment Manuals ..	2 July

ZT202

Acceptance of Tenders

Contracts Awarded from 4/6/97 to 10/6/97

Contract No.	Description	Successful Tenderer	Amount \$
430/96	Provision of Customer Services and Clerical Services	Choice Personnel	228 421.00
743/96	Staff Housing and Ground Maintenance to Main Roads office and Depot area at Lot 626 Wodehouse Street, Derby	Ronald Chilcott	107 640.00
746/96	Primersealing on Great Northern Highway for widening and Reconstruction works	Boral Asphalt.....	42 550.00
750/96	Cleaning of Main Roads office, Derby	Gostelow Cleaning Contractors ..	25 537.50
880/96	1997 Community Perceptions Survey	Patterson Market Research	64 911.00
888/96	Supply & Spray Bitumen for Great Northern Highway in West Kimberley	Pioneer Road Services Pty Ltd	88 637.60
889/96	Cement Stabilisation Pavement Reconstruction	Pavement Technology Ltd.....	162 400.00
96D70	Purchase & Removal of Water Tank, Genset, Water Pump, Root Rake, Receiver and Road Broom	<ul style="list-style-type: none"> • Greenough Rivermouth Caravan Park • Metal West Machinery & Scrap Metal • Midland Equipment Sales • Ovenden • WA Machinery Brokers 	<ul style="list-style-type: none"> 720.00 80.00 2 100.00 2 520.00 785.00
96D74	Purchase & Removal of Ropa Sleeper/ Kitchen Caravan	Noel Selsmark	8 500.00
96D75	Purchase & Removal of Borer, Chainsaw, Air Compressor, Waste Bin, Outboard Motor, Line Marker, Pump, Auger	<ul style="list-style-type: none"> • Aitken & Associates • Armando-Arcorace • Bob Barnes • Greg Smith • P J Barker • P W & D Johnston Used Machinery • Steve Reynolds 	<ul style="list-style-type: none"> 3 120.00 485.00 263.00 211.00 3 004.00 168.00 2 780.00
96D76	Purchase & Removal of Various Trucks & Trailers	<ul style="list-style-type: none"> • FXD Bobcat's • Joseph Sweet • Julius Pichler • Noble Park Trucks • P J Barker 	<ul style="list-style-type: none"> 3 000.00 15 000.00 355.00 67 708.00 8 275.00

Director, Corporate Services.

PUBLIC NOTICES

ZZ101**PUBLIC TRUSTEE ACT 1941**

Notice is hereby given that pursuant to Section 14 of the Public Trustee Act, 1941 and amendments the Public Trustee has elected to administer the estates of the undermentioned deceased persons.

Dated at Perth the 6th day of June 1997.

K. E. BRADLEY, Public Trustee,
565 Hay Street, Perth WA 6000.

Name of Deceased	Address	Date of Death	Date Election Filed
Mills, Harold John	Joondalup	9th January 1997	28th May 1997
Oliver, Lee David	Roleystone	2nd September 1996	28th May 1997
Johnson, Gwendoline Sarah	Como	2nd February 1997	29th May 1997
Gatley, Robert James	Como	28th February 1997	30th May 1997
Thurnell, Sarah Jane	Como	7th April 1997	3rd June 1997
Larsen, Alfred	North Fremantle	12th March 1997	3rd June 1997

ZZ102**TRUSTEES ACT 1962**

Notice to Creditors and Claimants

Creditors and other persons having claims (to which section 63 of the Trustees Act relates) in respect of the Estates of the undermentioned deceased persons are required to send particulars of their claims to me on or before the 14th July 1997, after which date I may convey or distribute the assets, having regard only to the claims of which I then have notice.

Anderson, Eileen Maude, late of Chrystal Halliday Homes—Nursing Home, Jeans Road, Karrinyup, died 26/4/97. (DEC 301814 DP4)

Bulling, Doris Elizabeth, late of 339 Holmes Road, Forrestfield, died 12/5/97. (DEC 301826 DA4)

Burns, Matthew, late of 15 Norton Avenue, Riverview, Mandurah, died 18/4/97. (DEC 301170 DS4)

Clark, Veda Jean, late of Hollywood Nursing Home, 31 Williams Road, Nedlands, died 25/2/97. (DEC 299502 DL3)

Clover, Catherine Mary Gwendoline, late of Chrystal Halliday Homes, Jeans Road, Karrinyup, died 16/5/97. (DEC 301797 DA2)

Cockburn, Caroline Ida, late of Unit 37, 73-87 Leake Street, Bayswater, died 18/5/97. (DEC 301861 DP4)

Gregory, Kathleen June, late of 36 Greenway Avenue, Thornlie, died 24/3/97. (DEC 301705 DD3)

Harris, Phyllis Mary Amy, formerly of 38 Kimberley Street, Leederville, late of Kimberley Nursing Home, 78 Kimberley Street, Leederville, died 18/5/97. (DEC 301770 DG1)

Holmes, Graham Michael, late of 35 Fern Road, Wilson, died 14/3/97. (DEC 301652 DE3)

Hoskins, Alice Bertha, also known as Hoskins, Ann, late of Kimberley Nursing Home, 78 Kimberley Street, West Leederville, died 26/5/97. (DEC 301707 DS4)

Howie, Annie McInnes, late of 57 Vincents Hospital, 224 Swan Street, Guildford, died 17/5/97. (DEC 301728 DS3)

Mitchell, Loris Alwyn, late of Rockingham Nursing Home, 14 Langley Street, Rockingham, died 25/5/97. (DEC 301805 DC2)

Mitchell, Wilhelmina Hale, late of 22 Exbury Road, Armadale, died 26/4/97. (DEC 301676 DS2)

Nobrega, Winifred, late of Shoalwater Nursing Home, Fourth Avenue, Shoalwater, died 17/5/97. (DEC 301824 DS4)

Norman, Colin Hugh Boyd, formerly of 57C Victoria Road, Claremont, late of James Milson Nursing Home, Clark Road, North Sydney, died 25/6/96. (DEC 298557 DP1)

Pauline E. Jones Trust—It is the Public Trustee's intention, as Trustee of the Pauline E. Jones Trust, to bring forth the vesting day and distribute the funds to the primary beneficiaries with a view to finalising the Trust. (DEC 293623 DP1)

Penter, Norah Mary Bridget, late of St George's Nursing Home, 2 Essex Street, Bayswater, died 1/5/97. (DEC 301461 DS4)

Plowman, Albert John Raymond, formerly of 16 Victoria Street, Mosman Park, late of Hillcrest Hostel, 23 Harvest Road, North Fremantle, died 12/5/97. (DEC 301865 DG3)

Sandow, Reginald James, late of Craiglea Park Nursing Home, 38 Alday Street, St James, died 24/4/97. (DEC 301282 DA2)

Widdess, Clare Winifred, late of Braille Nursing Home, 16 Sunbury Road, Victoria Park, died 5/6/97. (DEC301831 DC4)

K. E. BRADLEY, Public Trustee,
Public Trust Office, 565 Hay Street, Perth WA 6000
Telephone 9222 6777.

ZZ201**TRUSTEES ACT 1962****NOTICE TO CREDITORS AND CLAIMANTS**

Creditors and other persons having claims (to which Section 63 of the Trustees Act, 1962 relates) in respect of the Estate of the undermentioned deceased persons, are required by Perpetual Trustees W.A. Ltd of 89 St Georges Terrace, Perth, to send particulars of their claims to the Company, by the undermentioned date, after which date the said Company may convey or distribute the assets, having regard only to the claims of which the Company then has notice.

Claims for the following expire one month after the date of publication hereof.

Dated this 11th day of June 1997.

P. J. HOLLAND, Senior Manager,
Private Client Division.

Andre, Harry Gordon Lombard, late of 57 Cheatham Street, Kalgoorlie WA 6430. Retired Storekeeper, died 1/5/97.

Cromble, James George, late of Rowethorpe Nursing Home, Hillview Terrace, Bentley WA 6102. Retired Gardener, died 21/5/97.

Meneguz, Maddalena, late of Sarah Hardey Nursing Home, 57 Monmouth Street, Mount Lawley WA 6050. Widow, died 26/5/97.

Underwood, Minnie Hampton, late of 17 Vincent Street, Mt Lawley WA 6050. Retired Manager, died 1/1/96.

Weguelin, Betty Kathleen, late of 175 Crandon Street, Gosnells WA 6110. Femme Sole, died 9/5/97.

ZZ202**TRUSTEES ACT 1962****NOTICE TO CREDITORS AND CLAIMANTS**

Creditors and other persons having claims (to which Section 63 of the Trustees Act, 1962 relates) in respect of the Estate of the undermentioned deceased persons, are required by the personal representatives of care of Minter Ellison of Central Park, 152-158 St Georges Terrace, Perth, to send particulars of their claims to the them by the 25th day of July 1997 after which date the personal representatives may convey or distribute the assets having regard only to the claims of which they then have notice.

Oliver, George Edward, late of Moline House, 7 Deanmore Road, Karrinyup, Retired Security Officer. Died 10 March 1997.

ZZ401**NOTICE OF DISSOLUTION OF PARTNERSHIP**

Notice is hereby given that the partnership previously subsisting between Jacqueline Desma Jones and Christopher Mark Hair carrying on the business of "Hedland Gypsum & Tiles" at Lot 5850 Harwell Way, Port Hedland, Western Australia has been dissolved as from the 22nd day of May 1997. All debts due to and owing by the said firm will be received and paid respectively by Jacqueline Desma Jones who will continue to carry on the said business under the style of firm of "Hedland Gypsum & Tiles".

Dated 3rd June, 1997.

HAYDN DIXON & CO, Solicitors for the
Continuing Partner Jacqueline Desma Jones.

CONTENTS

REGULATIONS, BY-LAWS, RULES, DETERMINATIONS, ORDERS

	Page
Environmental Protection Act 1986—Environmental Protection (Australian Classic Motocross Championships) Exemption Order 1997	2717-8
Fisheries Adjustment Schemes Act 1987—Fisheries Adjustment Schemes Amendment Regulations 1997	2718-9
Town Planning and Development Act 1928—	
Town Planning and Development Act (Appeal) Amendment Regulations 1997	2751
Town Planning Appeal Tribunal Amendment Rules 1997	2750-1
Town Planning Notice 1997	2749-50
Water Boards Act 1904—	
Water Boards (Bunbury) Regulations 1997	2758
Water Boards (Bunbury Water Board Constitution) Order 1997	2757-8

GENERAL CONTENTS

	Page
Cemeteries	2715-7
Environmental Protection	2717-8
Fisheries	2718-9
Justice	2719-20
Land Administration	2720-45
Local Government	2746-7
Main Roads	2747
Minerals and Energy	2748-9
Parliament	2749
Planning	2749-54
Police	2755-6
Proclamations	2701-15
Public Notices—	
Deceased Estates	2760-1
Dissolution of Partnership	2761
Racing, Gaming and Liquor	2756-7
Tenders—Main Roads	2759
Water	2757-8

