



**WESTERN
AUSTRALIAN
GOVERNMENT
Gazette**

3463



PERTH, FRIDAY, 13 JULY 2001 No. 137

PUBLISHED BY AUTHORITY JOHN A. STRIJK, GOVERNMENT PRINTER AT 3.30 PM

© STATE OF WESTERN AUSTRALIA

CONTENTS

PART 1

	Page
Casino (Burswood Island) Agreement Act 1985—Casino Control (Area of Gaming Licence) Notice 2001	3466-71
Casino Control Act 1984—Casino Control (Area of Gaming Licence) Notice 2001	3466-71
Fish Resources Management Act 1994—Fish Resources Management Amendment Regulations (No. 5) 2001	3465-6
Motor Vehicle Drivers Instructors Act 1963—Motor Vehicle Drivers Instructors Amendment Regulations (No. 4) 2001.....	3471-2
Occupational Safety and Health Act 1984—Occupational Safety and Health Amendment Regulations (No. 2) 2001.....	3476-7
Rail Safety Act 1998—Rail Safety Amendment Regulations 2001	3475-6
Road Traffic Act 1974—Road Traffic Code Amendment Regulations (No. 2) 2001	3472-5

PART 2

Education	3478
Electoral Commission.....	3478
Health.....	3479-80
Heritage	3480-1
Justice	3482
Local Government.....	3482-6
Minerals and Energy	3486-94
Public Notices—Deceased Estates	3495-7
Racing, Gaming and Liquor	3494-5
Transport	3495

IMPORTANT COPYRIGHT NOTICE

© State of Western Australia

This work is copyright. Apart from any use as permitted under the *Copyright Act 1968*, no part may be reproduced by any process without written permission from the Attorney General for Western Australia. Inquiries in the first instance should be directed to the Government Printer, State Law Publisher, 10 William St, Perth 6000.

PUBLISHING DETAILS

The Western Australian *Government Gazette* is published by State Law Publisher for the State of Western Australia on Tuesday and Friday of each week unless disrupted by Public Holidays or unforeseen circumstances.

Special *Government Gazettes* containing notices of an urgent or particular nature are published periodically. The following guidelines should be followed to ensure publication in the *Government Gazette*.

- Material submitted to the Executive Council prior to gazettal will require a copy of the signed Executive Council Minute Paper and in some cases the Parliamentary Counsel's Certificate.
- Copy must be lodged with the Sales and Editorial Section, State Law Publisher no later than 12 noon on Wednesday (Friday edition) or 12 noon on Friday (Tuesday edition).

Postal address:

State Law Publisher
P.O. Box 8448,
Perth Business Centre 6849

Delivery address:

State Law Publisher
Ground Floor,
10 William St. Perth, 6000
Telephone: 9321 7688 Fax: 9321 7536

- Inquiries regarding publication of notices can be directed to the Editor on (08) 9426 0010.
- Lengthy or complicated notices should be forwarded early to allow for preparation. Failure to observe this request could result in the notice being held over.

If it is necessary through isolation or urgency to fax copy, confirmation is not required by post. *If original copy is forwarded later and published, the cost will be borne by the advertiser.*

ADVERTISING RATES AND PAYMENTS

EFFECTIVE FROM 1 JULY 2001 (Prices include GST).

Deceased Estate notices, (per estate)—\$20.55

Real Estate and Business Agents and Finance Brokers Licences, (per notice)—\$48.00

Other articles in Public Notices Section—\$48.00 (except items of an exceptionally large nature. In these instances arrangements will be made for pricing the notice at time of lodging).

All other Notices

Per Column Centimetre—\$9.55

Bulk Notices—\$178.20 per page

Clients who have an account will be invoiced for advertising charges.

Clients without an account will need to pay at time of lodging the notice.

PUBLISHING ALTERATIONS

Periodically the normal *Gazette* publishing times need to be altered to cater for disruption caused by public holidays.

- Easter and Christmas holidays cause disruption each year.
- Australia Day and Anzac Day cause disruption when they fall on a Tuesday or Friday.

In these instances, notices warning of the change are generally published on page 2 for approximately 4 weeks prior to the date.

Readers are urged to check *Gazettes* accordingly, prior to contacting State Law Publisher.

JOHN A. STRIJK, Government Printer.

— PART 1 —

FISHERIES

FI301*

Fish Resources Management Act 1994

Fish Resources Management Amendment Regulations (No. 5) 2001

Made by the Lieutenant-Governor and deputy of the Governor in Executive Council.

1. Citation

These regulations may be cited as the *Fish Resources Management Amendment Regulations (No. 5) 2001*.

2. The regulations amended

The amendments in these regulations are to the *Fish Resources Management Regulations 1995**.

[* Reprinted as at 2 March 2001.

For amendments to 3 July 2001 see Gazette 27 March 2001.]

3. Regulation 14 amended

Regulation 14(h) is amended by inserting after “(Waroona Dam)” —

“ and Logue Brook Dam ”.

4. Part 4 Division 4E heading amended

The heading to Part 4 Division 4E is amended by inserting after “(Waroona Dam)” —

“ and Logue Brook Dam ”.

5. Regulation 30J amended

Regulation 30J is amended by deleting “and its” and inserting instead —

“ or Logue Brook Dam or any of their respective ”.

6. Regulation 30K amended

- (1) Regulation 30K(1) is amended by deleting “or its” and inserting instead —
“ or Logue Brook Dam or any of their respective ”.
- (2) Regulation 30K(3) is amended by deleting “or its” and inserting instead —
“ or Logue Brook Dam or any of their respective ”.

By Command of the Lieutenant-Governor and
deputy of the Governor,

M. C. WAUCHOPE, Clerk of the Executive Council.

RACING, GAMING AND LIQUOR

RA301*

Casino Control Act 1984

Casino (Burswood Island) Agreement Act 1985

**Casino Control (Area of Gaming Licence)
Notice 2001**

Made by the Gaming Commission of Western Australia with the approval of the Minister for Racing and Gaming under section 21(4a) of the *Casino Control Act 1984*.

1. Citation

This notice may be cited as the *Casino Control (Area of Gaming Licence) Notice 2001*.

2. Commencement

This notice comes into operation on the day after the day on which it is published in the *Government Gazette*.

3. Interpretation

In this notice —

“**the casino gaming licence**” means the casino gaming licence granted in relation to the premises at Burswood Island.

4. Area to which the casino gaming licence relates

The areas set out in the *Casino Control (Area of Gaming Licence) Notice 1994*, published in the *Gazette* of 16 December 1994, p. 6838, as being the areas to which the casino gaming licence relates are altered, so that the respective shaded areas

demarcated on the plans set out in Schedule 1 to this Notice in relation to —

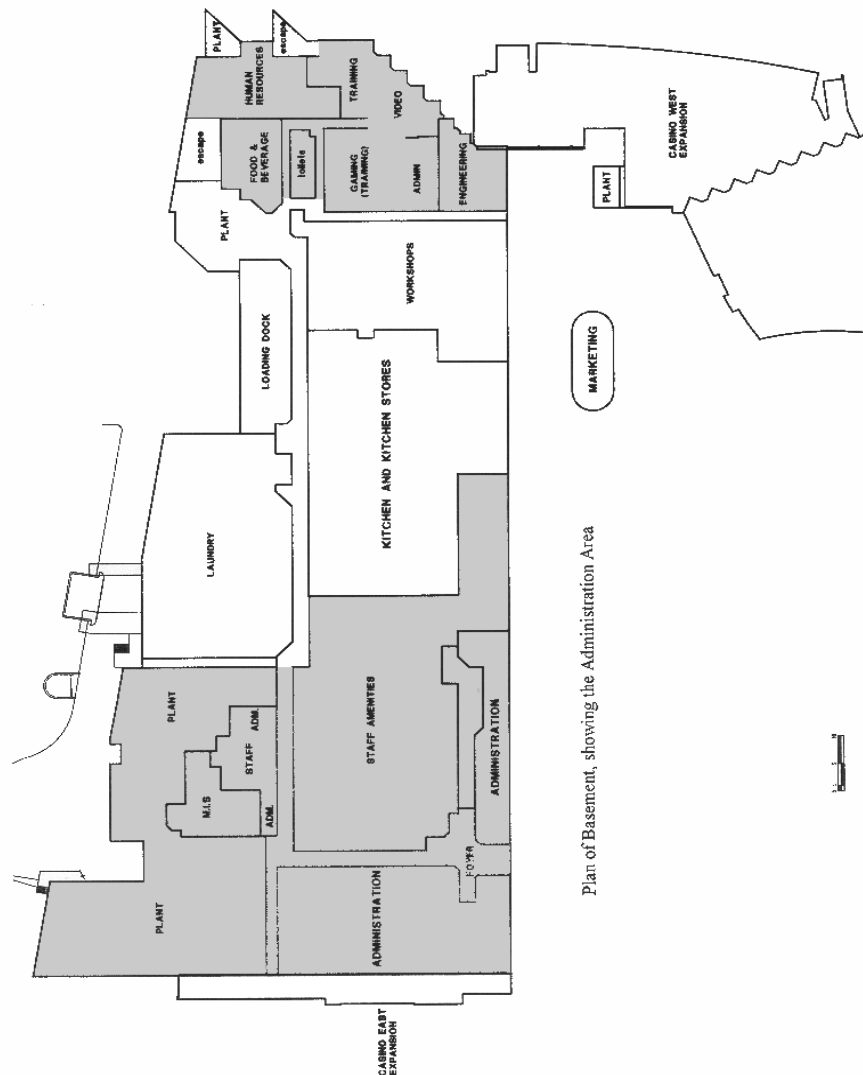
- (a) the basement;
- (b) the ground floor;
- (c) the mezzanine level on the ground floor; and
- (d) the top floor,

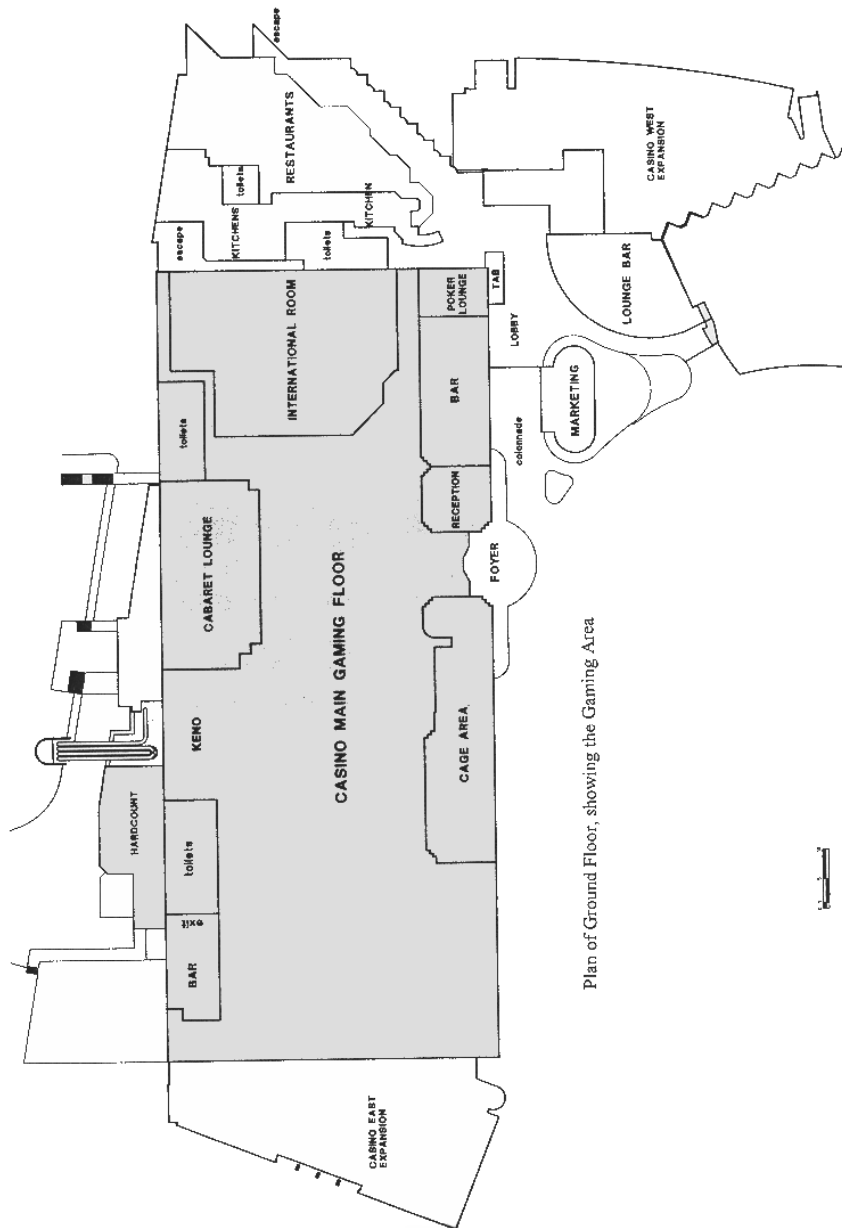
of the premises known as the Burswood Casino, are the areas to which the casino gaming licence relates.

5. Revocation

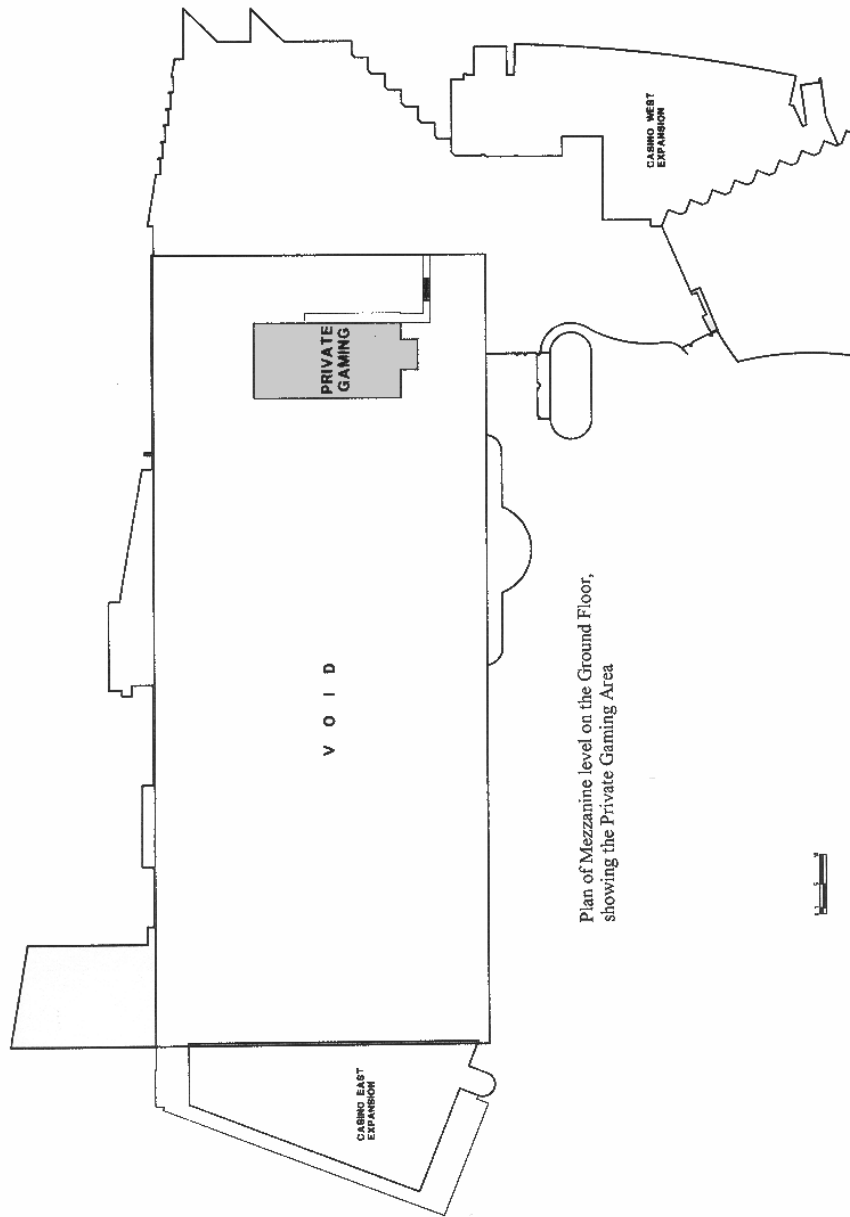
The *Casino Control (Area of Gaming Licence) Notice 1994* is revoked.

Schedule 1 — Areas to which the casino gaming licence relates

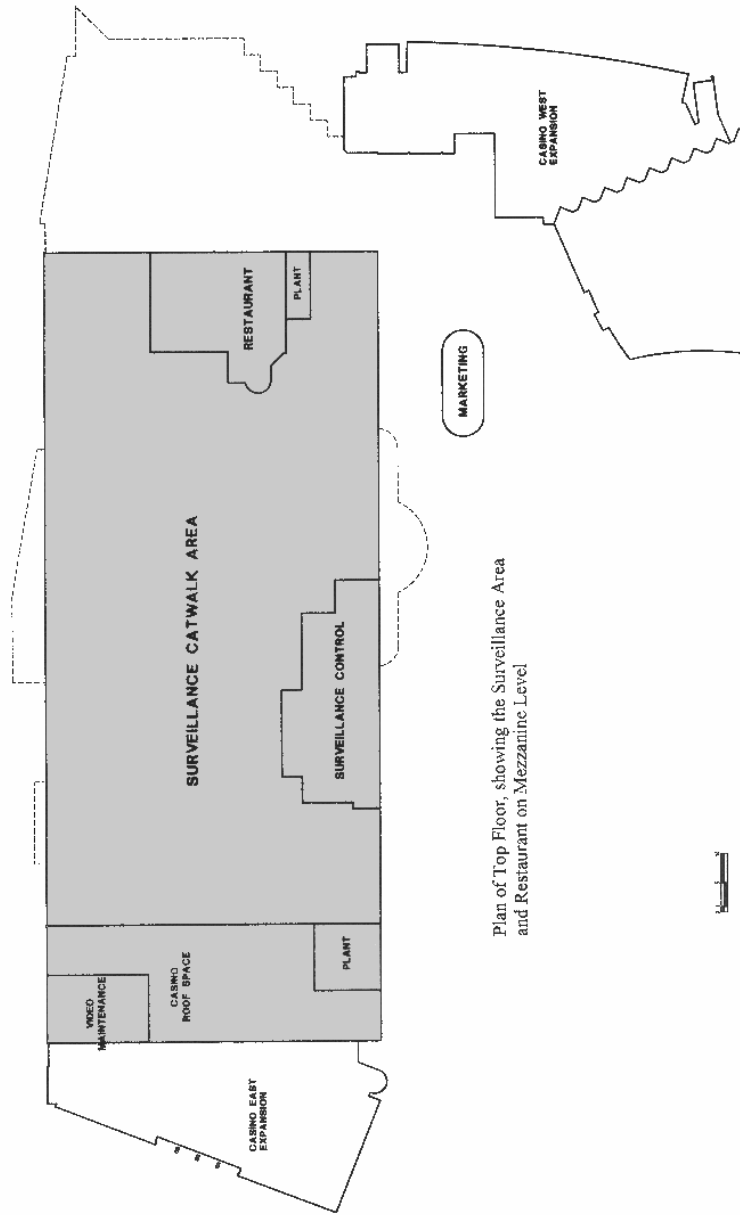




Plan of Ground Floor, showing the Gaming Area



Plan of Mezzanine level on the Ground Floor,
showing the Private Gaming Area



Plan of Top Floor, showing the Surveillance Area and Restaurant on Mezzanine Level

Approved by the Minister for Racing and Gaming —

N. D. GRIFFITHS.

Dated 28th June 2001.

Sealed by the Gaming Commission of
Western Australia in the presence of:

BARRY A. SARGEANT, Chairman.

LYNETTE P. QUINLIVAN, Member. (L.S.)

LLOYD STEWART, Member.

MARGARET L. NADEBAUM, Member.

KEITH G. SHIMMON, Member.

Dated 10th June 2001.

TRANSPORT

TR301*

Motor Vehicle Drivers Instructors Act 1963

Motor Vehicle Drivers Instructors Amendment Regulations (No. 4) 2001

Made by the Lieutenant-Governor and deputy of the Governor in
Executive Council.

1. Citation

These regulations may be cited as the *Motor Vehicle Drivers
Instructors Amendment Regulations (No. 4) 2001*.

2. Schedule 2 replaced

Schedule 2 to the *Motor Vehicle Drivers Instructors Amendment Regulations (No. 2) 2001** is repealed and the following Schedule is inserted instead —

“

Schedule 2 — Table of motor vehicle classes

<i>Column 1</i>	<i>Column 2</i>
Former class	Present class
Any motor car, or motor wagon having an aggregate mass of 4 500 kg or less	C
Any motor vehicle (except a motor cycle or an articulated vehicle)	HR
Any motor vehicle other than a motor cycle	HC
Any motor cycle	R
All classes of motor vehicles	R and MC

[r. 9]

”.

[* *Published in Gazette 27 April 2001, p. 2203-8.*]

By Command of the Lieutenant-Governor and
deputy of the Governor,

M. C. WAUCHOPE, Clerk of the Executive Council.

TR302*

Road Traffic Act 1974

Road Traffic Code Amendment Regulations (No. 2) 2001

Made by the Lieutenant-Governor and deputy of the Governor in
Executive Council.

1. Citation

These regulations may be cited as the *Road Traffic Code Amendment Regulations (No. 2) 2001*.

2. Commencement

These regulations come into operation on 5 August 2001.

3. The regulations amended

The amendments in these regulations are to the *Road Traffic Code 2000**.

[* *Published in Gazette 4 August 2000, p. 4215-538.*
For amendments to 15 June 2001 see 2000 Index to
Legislation of Western Australia, Table 4, p. 306, and Gazette
25 January 2001.]

4. Regulation 78 amended

Regulation 78 is amended by deleting the “road access” sign

“



”

and inserting the following “road access” sign instead —

“

(background in green)



”.

5. Regulation 79 amended

(1) Regulation 79(1) is amended as follows:

(a) at the end of paragraph (b) by inserting —
 “ or ”;

(b) at the end of paragraph (c) by deleting “; or” and inserting a full stop instead;

(c) by deleting paragraph (d).

(2) Regulation 79(2) is amended by deleting “(1)(c)” and inserting instead —

“ (1) ”.

6. Regulation 195 amended

Regulation 195 is amended by deleting the “road access” sign

“



”

and inserting the following “road access” sign instead —

“

(background in green)



”

7. Schedule 2 amended

Schedule 2 is amended by deleting

“



”

and inserting the following “road access” sign item instead —

“



”.

By Command of the Lieutenant-Governor and
deputy of the Governor,

M. C. WAUCHOPE, Clerk of the Executive Council.

TR303*

Rail Safety Act 1998

Rail Safety Amendment Regulations 2001

Made by the Lieutenant-Governor and deputy of the Governor in
Executive Council.

1. Citation

These regulations may be cited as the *Rail Safety Amendment Regulations 2001*.

2. Commencement

These regulations come into operation on 1 August 2001.

3. Schedule 2 amended

Schedule 2 to the *Rail Safety Regulations 1999** is amended as follows:

- (a) in item 2 by deleting “96.86” and inserting instead —
“ 100.14 ”;
- (b) in item 3 —
 - (i) by deleting “(per hour)” and inserting instead —
“ (per hour after the first 3 hours) ”;
 - (ii) by deleting “96.86” and inserting instead —
“ 100.14 ”;
- (c) in item 5 by deleting “23.71” and inserting instead —
“ 25.0712 ”;
- (d) in item 6 by deleting “0.0247” and inserting instead —
“ 0.0275 ”;
- (e) in item 7 by deleting “23.71” and inserting instead —
“ 25.0712 ”;
- (f) in item 8 by deleting “0.0247” and inserting instead —
“ 0.0275 ”.

[* *Published in Gazette 2 February 1999, p. 375-95.*
For amendments to 27 June 2001 see 2000 Index to
Legislation of Western Australia, Table 4, p. 292.]

By Command of the Lieutenant-Governor and
deputy of the Governor,

M. C. WAUCHOPE, Clerk of the Executive Council.

WORKSAFE

WS301*

Occupational Safety and Health Act 1984

Occupational Safety and Health Amendment Regulations (No. 2) 2001

Made by the Lieutenant-Governor and deputy of the Governor in
Executive Council.

1. Citation

These regulations may be cited as the *Occupational Safety and
Health Amendment Regulations (No. 2) 2001*.

2. The regulations amended

The amendments in these regulations are to the *Occupational Safety and Health Regulations 1996**.

[* Reprinted as at 15 October 1999.

For amendments to 15 June 2001 see 2000 Index to Legislation of Western Australia, Table 4, p. 239, and Gazette 30 March 2001.]

3. Schedule 6.1 amended

Schedule 6.1 is amended by deleting “\$22.75” and inserting instead —

“ \$23.25 ”.

4. Schedule 6.2 amended

- (1) Schedule 6.2 is amended in item 1 by deleting “\$58.00” and inserting instead —

“ \$59.00 ”.

- (2) Schedule 6.2 is amended in item 2 by deleting “\$58.00” and inserting instead —

“ \$59.00 ”.

5. Schedule 6.2A amended

Schedule 6.2A is amended by deleting “\$3 017” and inserting instead —

“ \$3 092 ”.

6. Schedule 6.3 amended

Schedule 6.3 is amended as follows:

- (a) in item 1 by deleting “\$58.00” and inserting instead —
“ \$59.00 ”;
- (b) in item 2 by deleting “\$30.00” and inserting instead —
“ \$31.00 ”;
- (c) in item 3 by deleting “\$696.00” and inserting instead —
“ \$713.00 ”;
- (d) in item 4 by deleting “\$116.00” and inserting instead —
“ \$119.00 ”;
- (e) in item 5 by deleting “\$348.00” and inserting instead —
“ \$357.00 ”.

By Command of the Lieutenant-Governor and
deputy of the Governor,

M. C. WAUCHOPE, Clerk of the Executive Council.

— PART 2 —

EDUCATION

ED401

MURDOCH UNIVERSITY ACT 1973

Amendments to Statute No. 23—Discipline

It is hereby notified that the Governor in Executive Council, acting under the provisions of Section 25 of the Murdoch University Act 1973, has approved the attached amendments to Statute No. 23—Discipline.

ALAN CARPENTER, Minister for Education.

Schedule

Statute No. 23—Discipline

Make the following amendments—

s.1.2.2 add—

- (ha) engaging in abusive, threatening or obscene communications on, from or to University premises or by use of University facilities including mail or computing or network facilities;
- (hb) using University computing or network facilities in breach of University Rules, approved by the Deputy Vice Chancellor, on the use of such facilities;

Insert s.2.3.5A—

- 2.3.5A (1) The Director of Information Technology Services may for any instance of misconduct by a student in or in relation to the University's computing and networking facilities, suspend the student from using those facilities for a period not exceeding 28 days.
- (2) The Director shall forthwith confirm by written notice to the student concerned any penalty imposed under this section, and report the matter in writing to the University Secretary.

s.3.2(a) delete "and 2.3.5" and in its place insert "2.3.5 and 2.3.5A".

s.3.2(b) delete "and 2.3.5" and in its place insert "2.3.5 and 2.3.5A".

The proposed amendments to Statute No. 23 as set out in the Schedule have been approved and ratified by an absolute majority of the members of the Senate in accordance with Section 25(1) of the Murdoch University Act 1973.

The Official Seal of Murdoch University was hereto affixed in accordance with Senate Resolution 63(1)/96.

STEVEN SCHWARTZ, Vice Chancellor.

ANDREW BAIN, University Secretary.

11 April 2001.

ELECTORAL COMMISSION

EL401*

ELECTORAL ACT 1907

Registration of Political Parties

Notice of Registration (Section 62H)

liberals for forests

I hereby give notice in accordance with Section 62H(5)(c) of the *Electoral Act 1907*, that I registered the liberals for forests as a political party in Western Australia on 9 July, 2001.

DR KENNETH W. EVANS, Electoral Commissioner.

HEALTH

HE401***MEDICAL ACT 1894****MEDICAL (UNMET AREA OF NEED) DETERMINATION (NO. 9) 2001**

Made by the Minister for Health pursuant to section 11AF of the *Medical Act 1894*.

Citation

1. This determination may be cited as the *Medical (Unmet Area of Need) Determination (No. 9) 2001*.

Commencement

2. This determination comes into operation on the day on which it is published in the *Government Gazette*.

Unmet area of need

3. The area of need specified in the Schedule is determined to be an unmet area of need for the purposes of section 11AF(1)D of the Act.

Expiry of determination

4. This determination expires two years after its commencement.

SCHEDULE—UNMET AREA OF NEED

Emergency medical services in—

- Bunbury Regional Hospital
- Busselton District Hospital

Dated this 4th day of July 2001.

R. C. KUCERA APM MLA, Minister for Health.

HE402***MEDICAL ACT 1894****MEDICAL (UNMET AREA OF NEED) DETERMINATION (NO. 10) 2001**

Made by the Minister for Health pursuant to section 11AF of the *Medical Act 1894*.

Citation

1. This determination may be cited as the *Medical (Unmet Area of Need) Determination (No. 10) 2001*.

Commencement

2. This determination comes into operation on the day on which it is published in the *Government Gazette*.

Unmet area of need

3. The area of need specified in the Schedule is determined to be an unmet area of need for the purposes of section 11AF(1)D of the Act.

Expiry of determination

4. This determination expires two years after its commencement.

SCHEDULE—UNMET AREA OF NEED

- Specialist consultant services in general medicine in the City of Bunbury.

Dated this 4th day of July 2001.

R. C. KUCERA APM MLA, Minister for Health.

HE403***MEDICAL ACT 1894****MEDICAL (UNMET AREA OF NEED) DETERMINATION (NO. 11) 2001**

Made by the Minister for Health pursuant to section 11AF of the *Medical Act 1894*.

Citation

1. This determination may be cited as the *Medical (Unmet Area of Need) Determination (No. 11) 2001*.

Commencement

2. This determination comes into operation on the day on which it is published in the *Government Gazette*.

Unmet area of need

3. The area of need specified in the Schedule is determined to be an unmet area of need for the purposes of section 11AF(1)D of the Act.

Expiry of determination

4. This determination expires two years after its commencement.

SCHEDULE—UNMET AREA OF NEED

- General medical services in the Town of Kwinana.

Dated this 4th day of July 2001.

R. C. KUCERA APM MLA, Minister for Health.

HERITAGE

HR401***HERITAGE OF WESTERN AUSTRALIA ACT 1990**

Notice Of Entry Of Places In The Register Of Heritage Places

Notice is hereby given in accordance with Section 51(2) of the Heritage of Western Australia Act 1990 that, pursuant to directions from the Minister for Heritage, the places described in Schedule 1 have been entered in the Register of Heritage Places on a permanent basis with effect from today.

Schedule 1

Description of Place

Boulder Railway Station, Subway & Loopline on Hamilton St, Boulder comprising sections of the Loopline Railway Line between Golden Gate & Kamballie; Boulder Station Goods Shed; Boulder Station Buildings & Pedestrian Subway; Boulder Subway & Pumping Station; Boulder Station Park, Rotunda & Memorial: Those portions of Boulder Lot 3405, being part of CR 32594 & being part of the land comprised in CLR V 3049 F 841 & Boulder Lot 3603, being CR 6662 & being the whole of the land comprised in CLR V 3034 F 798 & that portion of former Railway Reserve as together are defined in HCWA survey drawing No. 4639 prepared by Steffanoni Ewing & Cruickshank Pty Ltd.

Kwinana Signal Box at Kwinana Railway Marshalling Yards; Portion of Kwinana Lot 377, being a part of CR 41462 and being part of the land comprised in CLT V 3034 F 819 defined in HCWA survey dwg No. 3112 prepared by Steffanoni Ewing & Cruickshank Pty Ltd.

Pursuant to directions from the Minister for Heritage, notice is hereby given in accordance with Section 49(1) of the Heritage of Western Australia Act 1990 that it is proposed that the places described in Schedule 2 be entered in the Register of Heritage Places. The Heritage Council invites submissions on the proposal; submissions must be in writing & should be forwarded to the following address not later than 24 August 2001: The Director, Office of the Heritage Council, 108 Adelaide Terrace, East Perth WA 6004. The places will be entered in the Register on an interim basis with effect from today.

Schedule 2

Description of Place

ABC Transmission Station on Arthur Rd, Minding: Those portions of Lot 1 on D 9763, being part of the land comprised in C/T V 2201 F 892 & Lot 55 on D 100286, being the whole of the land comprised in C/T V 2201 F 868 as together are defined in HCWA survey drawing No. 2649 prepared by Steffanoni Ewing & Cruickshank Pty Ltd.

Dingup Anglican Church on Balbarrup Rd, Balbarrup: Nelson Loc 294, being the whole of the land comprised in C/T V 119 F 121.

Glen Forrest Hall on McGlew Rd, Glen Forrest: Glen Forrest Lot 166, being CR 22774 & being the whole of the land comprised in CLR V 3038 F 58.

Greenough Road Board Office (fmr) at Clinch Place, Greenough: Victoria Loc 10358, being the whole of the land comprised in C/T V 1189 F 436.

Karalee Reservoir, Rock Catchment & Aqueduct at Karalee, about 50km eastwards of Southern Cross: Yilgarn loc 1589, being CR 3531 & being the whole of the land comprised in CLR V 3108 F 309.

Manjimup Infant Health Centre (fmr) at cnr Rutherford & Moore Sts, Manjimup: That part of Manjimup Lot 153, being part of CR 14584 & being part of the land comprised in CLR V 3001 F 770 as is defined in HCWA survey drawing No. 11375 prepared by Steffanoni Ewing & Cruickshank Pty Ltd.

Marwick's Shed at 19-21 Newcastle St, York: York Town Lot 130 on P 5606 (sheet 1), being the whole of the land comprised in C/T V 1419 F 590.

Model Timber Home at 12 The Boulevard, Floreat: Lot 6 on Plan 5659, being the whole of the land comprised in C/T V 1040 F 131.

Perth Concert Hall at 5 St George's Tce, Perth: Perth Lot 853, being CR 30347 & being the whole of the land comprised in CLR V 3062 F 782.

St Catherine's Anglican Church at Clinch Place, Greenough: Victoria Loc 6286, being the whole of the land comprised in C/T V 605 F 148.

Wansbrough House at 22 Avon Tce, York: The subject of D 7122, being the whole of the land comprised in C/T V 1759 F 738.

Weld Hall at cnr Queen & Adelaide Sts, Busselton: Busselton Lot 310, being the whole of the land comprised in C/T V 1293 F 378.

NOTICE OF ADVICE REGARDING REGISTRATION OF CROWN PROPERTY

In accordance with the requirements of Section 47 (5) of the Heritage of Western Australia Act, the Heritage Council hereby gives notice that it has advised the Minister for Heritage that the places listed in Schedule 3 should be entered in the Register of Heritage Places on an interim basis. The Heritage Council hereby gives notice of the interim registration & invites submissions on the matter; submissions must be in writing & should be forwarded to the following address not later than 24 August 2001: The Director, Office of the Heritage Council, 108 Adelaide Terrace East Perth WA 6004. The places listed in Schedule 3 are vested in the Crown, or in a person on behalf of the Crown, in right of the State.

Schedule 3

Description of Place

Cape Leeuwin Waterwheel on Leeuwin Rd, Quarry Bay, Cape Leeuwin: (Firstly) Those portions of Sussex Locs 4608 & 4486, being part of CR 32376 & being part of the land comprised in CLR V 3068 F 891 & (secondly) Sussex Loc 5322, being the whole of the land comprised in C/T V 2170 F 772 as together are defined in HCWA survey drawing No. 0106 prepared by Steffanoni Ewing & Cruickshank Pty Ltd.

Breaksea Island & Lighthouse at King George Sound, Albany: Plantagenet Loc 5378, being the whole of the land comprised in C/T V 1245 F 275 & CR 27614, being Breaksea Island nature reserve in the Plantagenet land district.

Dated 13 July 2001.

IAN BAXTER, Director, Office of the Heritage Council.

HR402*

HERITAGE OF WESTERN AUSTRALIA ACT 1990

NOTICE OF INTENTION TO AMEND ENTRY IN THE REGISTER OF HERITAGE PLACES

In accordance with the requirements of Section 54(2) of the Heritage of Western Australia Act 1990, the Heritage Council hereby gives notice that the Permanent Register entry for Nulsen Haven, Great Eastern Highway, Redcliffe.

The entry of Nulsen Haven, which is situated at 458-464 Great Eastern Highway, Redcliffe, in the State Register of Heritage places is to be amended such that the curtilage of the Register entry will be reduced to comprise the whole of the land contained in Lots 71 and 64 on Deposited Plan 24506.

The Land Description will thereby be—

Lot 71 on Deposited Plan 24506, being the whole of the land comprised in Certificate of Title Volume 2205 Folio 858 and:

Lot 64 on Deposited Plan 24506, being the whole of the land comprised in Certificate of Title Volume 2205 Folio 851.

The Heritage Council invites submissions on the proposals. Submissions must be in writing and should be forwarded to the following address not later than 24 August 2001.

The Director, Office of the Heritage Council
108 Adelaide Terrace, East Perth WA 6004

Dated 13th day of July 2001.

JUSTICE

JM401**DECLARATIONS AND ATTESTATIONS ACT 1913**

It is hereby notified for public information that the Attorney General has approved of the appointment of the following persons as Commissioner for Declarations under the Declarations and Attestations Act 1913—

Mr Antonio Francesco Schirripa of 5 Silvergull Terrace Australind

Mr Raymond Morley Alexander of 9 Greenford Rise Kingsley

GARY THOMPSON, Executive Director, Court Services.

JM402**CHILDREN'S COURT OF WESTERN AUSTRALIA ACT 1988**

It is hereby notified for public information that His Excellency the Governor in Executive Council has approved of the appointment of the following as a Member of the Children's Court of Western Australia—

Geoffrey Charles McGlasson of 78 Great Northern Highway Halls Creek

GARY THOMPSON, Executive Director, Court Services.

LOCAL GOVERNMENT

LG401***BUSH FIRES ACT 1954**

Shire of Murray

Appointment of Bush Fire Control Officers / Fire Weather Officers

In accordance with the provisions of the Bush Fires Act 1954, the following persons have been appointed by Council as Fire Control Officers in the Shire of Murray for the 2001/2002 fire season.

Timothy Birmingham

Jim Newman

Kenneth Dempsey

James Camplin

Murray Wills

Kevin A Jones

Robert Marlborough

Ray Thompson

John Dilley

Chief Fire Control Officer—Jim Newman

Deputy Chief Fire Control Officer—Ray Thompson

Fire Weather Officer—Ray Thompson

Deputy Fire Weather Officer—James Camplin

Council also wishes to advise that the appointments of Robert Marlborough and Kenneth Dempsey as Fire Control Officers also includes the delegated authority to carry out all of the powers conferred in Section 59 (3) of the Act.

All previous appointments are cancelled.

N. G. LEACH, Chief Executive Officer.

LG402***DOG ACT 1976**

Shire of Manjimup

It is hereby noted for Public information that for the purpose of Part III of the Dog Act 1976 the Shire of Manjimup have appointed the following persons as Registration Officers—

- Todd William Ridley
- Helene Elizabeth Blechynden
- Margaret Anne McHutchison
- Janet Rosemary Riley
- Kristy Lee Hughes

- Nicole Maree Booth
- Andrew Graeme Campbell
- Stephen Peter Croft
- Lisa Jonker
- Faye Gillian Chiera
- Paula Jean Barber

All previous appointments are hereby cancelled.

VERN McKAY, Chief Executive Officer.

LG403**LOCAL GOVERNMENT GRANTS ACT 1978**
APPOINTMENT OF MEMBERS

Department of Local Government and Regional Development,
Perth, 13 July 2001.

LG: 282-97

It is hereby notified for public information that the Lieutenant-Governor and deputy of the Governor has under the provisions of sections 5 and 6 of the Local Government Grants Act 1978—

1. Appointed Mr John Lynch as Chairperson; and
2. Appointed Mr Ian Cowie as Member and Deputy Chairperson (nominee of the Acting Director General of the Department of Local Government and Regional Development)

to the Western Australian Local Government Grants Commission for a term from 1 August 2001 until 31 July 2005.

ALLAN SKINNER, Acting Director General.

LG501***BUSH FIRES ACT 1954**

Shire of Sandstone

(Section 33)

Notice to all owners and occupiers of land within the Shire of Sandstone

1. FIREBREAKS

Pursuant to the powers contained in Section 33 of the Bush Fires Act 1954, you are hereby required on or before the 1st November 2001 or within fourteen days of you becoming owner or occupier of land should this be after the 1st day of November 2001 to clear firebreaks and remove flammable material from the land owned or occupied by you as specified hereunder and to have the specified land and firebreaks clear of all flammable material from the 1st day of November 2001 up to and including the 31st day of March 2002.

2. LAND OUTSIDE OF TOWNSITES

Firebreaks must be cleared at least three metres in width completely surrounding and not more than twenty metres from the perimeter of any building or group of buildings. All flammable material must be removed from an area two metres in width immediately surrounding the buildings.

3. TOWN SITES

All land in the townsite shall have firebreaks at least three metres in width cleared of all flammable material immediately inside and along all external boundaries of the land and where there are buildings on the land additional firebreaks three metres in width shall be cleared immediately surrounding each building.

4. FUEL DUMPS (FUEL DEPOTS)

On all land where fuel drum ramps are located and where fuel dumps, whether containing fuel or not are stored, clear and maintain a firebreak at least four metres wide around any drum, ramp or stack of drums.

5. GENERAL PROVISIONS

If for any reason it is considered by the owner or occupier of land, that it is impractical to comply with the requirements of this notice a request may be made to the Shire of Sandstone not later than 15th October 2001.

Where approval of a proposed variation is not granted by the Shire of Sandstone you shall comply with the requirements of this notice.

The penalty for non-compliance with this notice is a maximum of \$1,000 and notwithstanding prosecution, the Shire of Sandstone may direct its Bush Fire Control Officer to enter on the land and carry out the requisite works at the owner/occupiers expense.

The Shire of Sandstone will assist owners/occupiers of town sites by carrying out a bulk rubbish collection where rubbish is placed on the verge on or before the 6th November 2001.

Where town site owners/occupiers are themselves unable to provide firebreaks along the external boundaries of the land, at the request of the owner/occupier, Shire of Sandstone workers will carry out the work at a cost of \$25 per boundary, excluding the verge.

By Order of the Council,

KIM HASTIE, Chief Executive Officer.

If the requirements of this notice are carried out by burning, such burning shall comply with the relevant provisions of the Bush Fires Act. "Flammable material" does not include green growing trees, or growing bushes and plants in gardens or lawns.

NOTICE OF RESTRICTED AND PROHIBITED BURNING PERIODS

Fire and Emergency Services—Mid West Gascoyne District 2001/2002

Restricted Burning Time: From 01/10/2001 to 14/12/2001
From 01/04/2002 to 30/04/2002

Prohibited Burning Time: From 15/12/2001 to 31/03/2002

Unrestricted Season: From 01/05/2002 to 30/09/2002

LG502*

BUSH FIRES ACT 1954

Shire of Murray

2001/2002 Firebreak Notice

In pursuance of the powers conferred in Section 33 of the Bush Fires Act, 1954, notice is hereby given to all owners and/or occupiers of land within the Shire of Murray that Council has adopted the following requirements to prevent the outbreak or spread of a bush fire within the Shire.

All owners and/or the occupiers of land are required to carry out fire prevention work in accordance with this notice on land owned or occupied by you on or before the 15 day of December 2001 or within fourteen days of the date of you becoming the owner or occupier should this be after the 15 day of December 2001. All work required by this Notice shall be maintained until the 31 day of May 2002.

DEFINITIONS:

For the purpose of this Notice the following definitions apply—

"Firebreak" means an area of ground, of a specified width that is kept and maintained totally clear of all material (living or dead) by scarifying, cultivating, ploughing or other means, and includes the pruning and removal of any living or dead trees, scrub or other material that overhang the cleared firebreak area to a vertical height of 4.5 metres from the ground.

"Fuel Depot" means an area of land, a building or structure where fuel, ie (petrol, diesel, kerosene, liquid gas or any other fossil fuel) is kept in any container or manner.

"Urban Land" means Residential, Commercial or Industrial land within a townsite or within any area subdivided for any purpose. The following areas are townsites- Pinjarra, Dwellingup, Furnissdale, Coolup, North Dandalup, Barragup, South Yunderup, North Yunderup, Ravenswood and Murray Bend.

"Flammable Material" means material that can be easily ignited, i.e. – dead or dry grass, leaves, timber, paper, plastic and other material or thing deemed by an authorised officer to be capable of combustion.

"Hills Landscape Protection Land" means land zoned or defined in the Shire of Murray Town Planning Scheme as Hills Landscape Protection Land.

"Plantation" means any area of planted pines, eucalypt, hardwood or softwood trees exceeding (3) hectares in area.

FIRE PREVENTION REQUIREMENTS:**1 RURAL LAND**

- (a) Firebreaks of at least three (3) metres wide are to be constructed within fifty (50) metres of the boundaries of the land, where the land abuts—gazetted roads, railway reserves, CALM controlled land or a Plantation.
- (b) If the land abuts "*Special Rural*", "*Special Use*", "*Special Residential*", "*Hills Landscape Protection Land*" or "*Urban*" or "*Farmlet Land*" a Firebreak of at least three (3) metres wide shall be constructed along that portion of the Rural Land that abuts the *abovementioned land*. The Firebreak is to be located immediately inside the boundary of the rural land where it abuts the abovementioned land.
- (c) Firebreaks of at least two (2) metres shall be constructed to surround all buildings, sheds, haystacks and fuel depots/storage areas on the land. The inner perimeter of the Firebreak is to be within twenty (20) metres of all buildings, sheds, haystacks and fuel depots/storage areas.

2. SPECIAL RURAL, SPECIAL RESIDENTIAL, SPECIAL USE OR FARMLLET LAND.

(Other than Rural Land previously described)

- (a) Where the area of land is 2024 sqm (approximately half an acre) or LESS, remove all flammable material (except living standing trees) from the whole of land by slashing or mowing all material to a height of less than 5 centimetres, rotary hoeing, chemical spraying or cultivation, or;
- (b) Where the area of land EXCEEDS 2024 sqm (half acre) a Firebreak of at least three (3) metres wide shall be installed or constructed immediately inside all external boundaries of the land and also immediately surrounding all buildings situated on the land. Where several adjoining lots are held or used by the owner/occupier the Firebreak may be constructed inside and along all the external boundaries of the group of Lots.

3. URBAN LAND (*Excluding land abutting canals*)

- (a) Where the area of land is 2024 sqm (approximately half an acre) or LESS, remove all flammable material (except living standing trees) from the whole of land by slashing or mowing all material to a height of less than 5 centimetres, rotary hoeing, ploughing, chemical spraying or cultivation, or;
- (b) Where the area of land EXCEEDS 2024 sqm (half acre) a Firebreak of at least three (3) metres wide shall be installed or constructed immediately inside all external boundaries of the land and also immediately surrounding all buildings situated on the land.

4. CANAL SYSTEM LOCATIONS

All owners of land that abuts a canal shall undertake fire prevention work in accordance with Clause 3 (a) and (b) of this Order, depending on the total square metre area of the land. The owners of Undeveloped Lots i.e. (*Vacant Land*) of LESS than 2024 sqm shall remove all flammable material from the land by slashing or mowing all material to a height of less than 5 centimetres or burning only.

5. CULEENUP, BALLEE AND YUNDERUP ISLANDS

All owners of land on the abovementioned islands shall undertake fire prevention work in accordance with Clause 2 (a) or 2 (b) of this Order, depending on the total square metre area of their land.

6. HILLS LANDSCAPE PROTECTION LAND

Each owner of land zoned "*Hills Landscape Protection*" shall undertake fire prevention work in accordance with Clause 2 (a) and 2 (b) of this Order, depending on the total square metre area of their land. All work required by this Order, shall be in addition to any work required by the Fire Management Plan that exists for each lot zoned Hills Landscape Protection Land.

7. PLANTATIONS

All plantations established after the 30 November 1984 that exceed 3 hectares in total area shall have a twenty (20) metres wide firebreak completely surrounding the perimeter of planted trees.

A plantation that abuts a used road shall have a 10 metres wide firebreak along that portion of the plantation that abuts the road.

Each compartment of a plantation is limited to area of less than 30 hectares in size, each 30 hectare area shall have a 10 metres wide firebreak surrounding the perimeter of planted trees. This will permit unrestricted access to each compartment of planted trees by fire fighting equipment.

8. VARIATIONS

If you consider it to be impractical to comply with the provisions of this Notice on your land, you may apply for a variation by contacting Council's Ranger Service on 95317777 prior to December 7, 2001 to arrange for an onsite inspection to discuss the alternate positions of the firebreaks or other methods of fire prevention work you propose to undertake on your land.

Variations can be approved for a 1 or 3 year period, subject to the owner/occupier of the land remaining the same. If the request to vary this Notice is not approved, you will be required to comply with the requirements of this Notice by the 15 December 2001.

DATES TO REMEMBER**RESTRICTED BURNING TIME - PERMITS REQUIRED**

1st November 2001 to 14th December 2001 (inclusive)

15th March 2002 to 31st May 2002 (inclusive)

Permits to burn will not be issued on Public Holidays**PROHIBITED BURNING TIME**

15th December 2001 to 14th March 2002 (inclusive)

The above dates are subject to variation. Alterations will be published in a local newspaper circulating the district.

ADDITIONAL REQUIREMENTS**SPECIAL ORDERS**

The requirements of this Notice are considered the minimum standard for fire prevention work not only to protect individual properties but the district generally. Council retains the ability to issue Special Notice pursuant to Section 33 of the Bush Fires Act 1954 to individual landowners if hazard removal or reduction is considered necessary.

CAMP OR COOKING FIRES

Cooking or campfires in the open air are totally banned throughout the Shire during the Prohibited Burning Period, except in recognised camping and picnic areas where properly constructed facilities exist. Gas barbecues or appliances are exempt and they may be operated during the Prohibited Burning Period.

N. G. LEACH, Chief Executive Officer.

MINERALS AND ENERGY

MN101*CORRECTION*

The notices at page 3154 of the *Government Gazette* dated 29 June 2001 to be corrected as follows—

P29/1519—Stidwortry, Gerald Francis

to

P29/1519—Stidworthy, Gerald Francis

MN401***PETROLEUM ACT 1967**

Renewal of Petroleum Exploration Permit

EXPLORATION PERMIT NO. EP129 held by Terratek Drilling Tools Pty Limited and Karimbla Oil Pty Limited has been renewed to have effect for a period of five (5) years from 9 July 2001.

W. L. TINAPPLE, Director Petroleum Division.

MN402

COMMONWEALTH OF AUSTRALIA

PETROLEUM (SUBMERGED LANDS) ACT 1967

Delegation under Section 8H

The Joint Authority in respect of the adjacent area in respect of the State of Western Australia hereby revokes all existing delegations made pursuant to section 8H of the Act and delegates all its powers under the Act (other than the power of delegation), or under an Act that incorporates the Act, to the following two persons together—

- the person from time to time performing the duties of General Manager, Petroleum Exploration and Development Branch, Petroleum and Electricity Division, Commonwealth Department of Industry, Science and Resources, as the person representing the Commonwealth Minister; and

- the person from time to time holding, occupying, or performing the duties of the office of Director, Petroleum Division, Department of Minerals and Energy of the State of Western Australia, as the person representing the State Minister.

NICHOLAS HUGH MINCHIN, Minister for Industry, Science & Resources.

Dated this 15th day of June 2001.

CLIVE MORRIS BROWN, Minister for State Development.

Dated this 29th day of June 2001.

MN403*

Commonwealth of Australia

PETROLEUM (SUBMERGED LANDS) ACT 1967

NOTICE OF INVITATION FOR APPLICATIONS FOR EXPLORATION PERMITS

I, William Lee Tinapple, Delegate of the Designated Authority in respect of the adjacent area of Western Australia, for and on behalf of the Commonwealth-Western Australia Offshore Petroleum Joint Authority, acting pursuant to Section 20(1) of the Petroleum (Submerged Lands) Act 1967 re-release those areas which closed on 3 May 2001 and hereby invite applications for the grant of exploration permits in respect of the following Blocks within the areas as described in the following schedule and as shown on the plans immediately following this notice.

The block descriptions of the areas re-released are based on AUSLIG'S 'Australian Maritime Boundaries Information System' dataset of 1995. AUSLIG plan to release a revised dataset, 'Australian Maritime Boundaries Information System 2000', after the announcement of the 2000 Offshore Petroleum Acreage Release. This revised dataset may result in changes to State/Commonwealth jurisdiction boundaries over some areas, particularly blocks in areas located along the coastal waters boundary. Permits granted from this re-release will be issued in accordance with the revised coastal boundaries.

Applications for areas **W00-2, W00-4 to W00-12, W00-14 to W00-19, W00-21 to W00-23, W00-25, W00-29, W00-51 to W00-52 and W00-58 to W00-61** will be received up until 4:00 pm on Thursday 11 October 2001.

Schedule

(The references hereunder are to the names of map sheets of the 1:1 000 000 series and to the number of the graticular sections shown thereon).

Area W00-2

Map Sheet SC51

Block No.	Block No.	Block No.	Block No.	Block No.
3092(Part)	3093	3094	3095	3096
3163(Part)	3164(Part)	3165	3166	3167
3168	3235(Part)	3236	3237	3238
3239	3240	3306(Part)	3307(Part)	3308
3309	3310	3311	3312	3378(Part)
3379	3380	3381	3382	3383
3384	3449(Part)	3450(Part)	3451	3452
3453	3454	3455	3456	

Assessed to contain 39 graticular blocks

Area W00-4

Map Sheet SD51 (Brunswick Bay)

Block No.	Block No.	Block No.	Block No.	Block No.
67	68	69	70	139
140	141	142	211	212
213	214	283	284	285
286	355	356	357	358
427	428	429	430	499
500	501	502		

Assessed to contain 28 graticular blocks

Area W00-5

Map Sheet SD51 (Brunswick Bay)

Block No.	Block No.	Block No.	Block No.	Block No.
71	72	143	144	215
216	287	288	359	360
431	432	503	504	

Map Sheet SD52 (Darwin)

Block No.	Block No.	Block No.	Block No.	Block No.
1	2	73	74	145
146	217	218	289	290
361	362	433	434	

Assessed to contain 28 graticular blocks

Area W00-6

Map Sheet SD51 (Brunswick Bay)

Block No.	Block No.	Block No.	Block No.	Block No.
564(Part)	565(Part)	566	567	568
569	570	636(Part)	637	638
639	640	641	642	707(Part)
708(Part)	709	710	711	712
713	714	779(Part)	780	781
782	783	784	785	786

Assessed to contain 30 graticular blocks

Area W00-7

Map Sheet SC52 (Melville Island)

Block No.	Block No.	Block No.	Block No.	Block No.
2816(Part)	2817(Part)	2818(Part)	2819(Part)	2820(Part)
2887(Part)	2888(Part)	2889	2890	2891
2892	2960	2961	2962	2963
2964	3032	3033	3034	3035
3036	3104	3105	3106	3107
3108				

Assessed to contain 26 graticular blocks

Area W00-8

Map Sheet SC52 (Melville Island)

Block No.	Block No.	Block No.	Block No.	Block No.
2821(Part)	2822(Part)	2823(Part)	2824(Part)	2893
2894	2895	2896	2965	2966
2967	2968	3037	3038	3039
3040	3109	3110	3111	3112
3180	3181	3182	3183	3184
3252	3253	3254	3255	3256
3324	3325	3326	3327	3328

Assessed to contain 35 graticular blocks

Area W00-9

Map Sheet SC52 (Melville Island)

Block No.	Block No.	Block No.	Block No.	Block No.
2754(Part)	2755(Part)	2825(Part)	2826(Part)	2827(Part)
2828(Part)	2897	2898	2899	2900(Part)
2969	2970	2971	2972(Part)	2973(Part)
3041	3042	3043	3044	3045(Part)
3046(Part)	3113	3114	3115	3116
3117	3118(Part)			

Assessed to contain 27 graticular blocks

Area W00-10

Map Sheet SC52 (Melville Island)

Block No.	Block No.	Block No.	Block No.	Block No.
3176	3177	3178	3179	3248
3249	3250	3251	3320	3321
3322	3323	3392	3393	3394
3395				

Map Sheet SD52 (Darwin)

Block No.	Block No.	Block No.	Block No.	Block No.
7	8	9	10	11
79	80	81	82	83
154	155			

Assessed to contain 28 graticular blocks

Area W00-11

Map Sheet SC52 (Melville Island)

Block No.	Block No.	Block No.	Block No.	Block No.
3396	3397	3398	3399	3400

Map Sheet SD52 (Darwin)

Block No.	Block No.	Block No.	Block No.	Block No.
12	13	14	15	16
84	85	86	87	88
156	157	158	159	160

Assessed to contain 20 graticular blocks

Area W00-12

Map Sheet SC52 (Melville Island)

Block No.	Block No.	Block No.	Block No.	Block No.
3185	3186	3187	3188	3189
3190(Part)	3191(Part)	3257	3258	3259
3260	3261	3262	3263(Part)	3264(Part)
3329	3330	3331	3332	3333
3334	3335	3336(Part)	3401	3402
3403	3404	3405	3406	3407
3408(Part)	3409(Part)			

Assessed to contain 32 graticular blocks

THERE IS NO AREA W00-13**Area W00-14**

Map Sheet SD52 (Darwin)

Block No.	Block No.	Block No.	Block No.	Block No.
226	227	228	229	230
231	232	298	299	300
301	302	303	304	371
372	373	374	375	376
445	446	447	448	517
518	519	520		

Assessed to contain 28 graticular blocks

Area W00-15

Map Sheet SD52 (Darwin)

Block No.	Block No.	Block No.	Block No.	Block No.
17	18	19	20	21
22	89	90	91	92
93	94	161	162	163
164	165	166	233	234
235	236	237	238	305
306	307	308	309	310

Assessed to contain 30 graticular blocks

Area W00-16

Map Sheet SD52 (Darwin)

Block No.	Block No.	Block No.	Block No.	Block No.
23	24	25(Part)	26(Part)	95
96	97	98(Part)	167	168
169	170(Part)	171(Part)	239	240
241	242	243(Part)	244(Part)	311
312	313	314	315	316(Part)
317(Part)				

Assessed to contain 26 graticular blocks

Area W00-17

Map Sheet SD52 (Darwin)

Block No.	Block No.	Block No.	Block No.	Block No.
377	378	379	380	381
382	449	450	451	452
453	454	521	522	523
524	525	526	593	594
595	596	597	598	665
666	667	668	669	670

Assessed to contain 30 graticular blocks

Area W00-18

Map Sheet SD52 (Darwin)

Block No.	Block No.	Block No.	Block No.	Block No.
383	384	385	386	387
388	389(Part)	455	456	457
458	459	460	461(Part)	527
528	529	530	531	532
533(Part)	534(Part)	599	600	601
602	603	671	672	673
674	675			

Assessed to contain 32 graticular blocks

Area W00-19

Map Sheet SD52 (Darwin)

Block No.	Block No.	Block No.	Block No.	Block No.
588	589	590	591	592
660	661	662	663	664
731	732	733	734	735
736	803	804	805	806
807	808			

Assessed to contain 22 graticular blocks

Area W00-21

Map Sheet SD52 (Darwin)

Block No.	Block No.	Block No.	Block No.	Block No.
865	866	867	868	869
937	938	939	940	941
1009	1010	1011	1012	1013
1081	1082	1083	1084	1085

Assessed to contain 20 graticular blocks

Area W00-22

Map Sheet SD52 (Darwin)

Block No.	Block No.	Block No.	Block No.	Block No.
727	728	729	730	799
800	801	802	870	871
872	873	874	942	943
944	945	946	1014	1015
1016	1017	1018	1086	1087
1088	1089	1090	1158	1159
1160	1161	1162	1230	1231
1232	1233	1234		

Assessed to contain 38 graticular blocks

Area W00-23

Map Sheet SD52 (Darwin)

Block No.	Block No.	Block No.	Block No.	Block No.
875	876	877	878	879
880	947	948	949	950
951	952	1019	1020	1021
1022	1023	1024	1091	1092
1093	1094	1095	1096	1163
1164	1165	1166	1167	1168
1235	1236	1237	1238	1239
1240	1309	1310	1311	1312
1384				

Assessed to contain 41 graticular blocks

Area W00-25

Map Sheet SD52 (Darwin)

Block No.	Block No.	Block No.	Block No.	Block No.
743	744	745	746	747
815	816	817	818	819
820	821	887	888	889
890	891	892	893	894(Part)
961	962	963	964	965
966(Part)	1035	1036	1037	1038(Part)
1107	1108	1109	1110(Part)	

Assessed to contain 34 graticular blocks

Area W00-29

Map Sheet SD52 (Darwin)

Block No.	Block No.	Block No.	Block No.	Block No.
1603	1604	1605	1606	1607
1608	1675(Part)	1676	1677	1678
1679	1680	1747(Part)	1748(Part)	1749
1750	1751	1752	1820(Part)	1821(Part)
1822	1823	1824	1893(Part)	1894(Part)
1895	1896	1966(Part)	1967(Part)	1968
2039(Part)	2040			

Assessed to contain 32 graticular blocks

Area W00-51

Map Sheet SE50 (Rowley Shoals)

Block No.	Block No.
3259	3331

Assessed to contain 2 graticular blocks

Area W00-52

Map Sheet SE50 (Rowley Shoals)

Block No.

3404

Map Sheet SF50 (Hamersley Range)

Block No.	Block No.	Block No.	Block No.
19	20	90	

Assessed to contain 4 graticular blocks

Area W00-58

Map Sheet SH50 (Perth)

Block No.	Block No.	Block No.	Block No.	Block No.
2166	2167	2168	2169	2170
2171	2172(Part)	2238	2239	2240
2241	2242	2243	2244(Part)	2245(Part)
2310	2311	2312	2313	2314
2315	2316	2317(Part)	2383	2384
2385	2386	2387	2388	2389(Part)
2390(Part)	2455	2456	2457	2458
2459	2460	2461	2462(Part)	2463(Part)

Assessed to contain 40 graticular blocks

Area W00-59

Map Sheet SH50 (Perth)

Block No.	Block No.	Block No.	Block No.	Block No.
2527	2528	2529	2530	2531
2532	2533	2534	2535(Part)	2599
2600	2601	2602	2603	2604
2605	2606	2607(Part)	2608(Part)	2671
2672	2673	2674	2675	2676
2677	2678	2679	2680(Part)	2743
2744	2745	2746	2747	2748
2749	2750	2751	2752(Part)	

Assessed to contain 39 graticular blocks

Area W00-60

Map Sheet SH50 (Perth)

Block No.	Block No.	Block No.	Block No.	Block No.
2815	2816	2817	2818	2819
2820	2821	2822	2823	2824(Part)
2825(Part)	2887	2888	2889	2890
2891	2892	2893	2894	2895
2896	2897(Part)	2898(Part)	2959	2960
2961	2962	2963	2964	2965
2966	2967	2968	2969	2970(Part)
2971(Part)	3031	3032	3033	3034
3035	3036	3037	3038	3039
3040	3041	3042	3043(Part)	

Assessed to contain 49 graticular blocks

Area W00-61

Map Sheet SH50 (Perth)

Block No.	Block No.	Block No.	Block No.	Block No.
3103	3104	3105	3106	3107
3108	3109	3110	3111	3112
3113	3114	3115(Part)	3116(Part)	3175
3176	3177	3178	3179	3180
3181	3182	3183	3184	3185
3186	3187	3188(Part)	3247	3248
3249	3250	3251	3252	3253
3254	3255	3256	3257	3258
3259	3260(Part)	3319	3320	3321
3322	3323	3324	3325	3326
3327	3328	3329	3330	3331
3332(Part)	3333(Part)	3391	3392	3393
3394	3395	3396	3397	3398
3399	3400	3401(Part)	3402(Part)	3403(Part)
3404(Part)				

Assessed to contain 71 graticular blocks

APPLICATIONS FOR AREAS—W00-2, W00-4 to W00-12, W00-14 to W00-19, W00-21 to W00-23, W00-25, W00-29, W00-51 to W00-52 and W00-58 to W00-61

Applications for the award of a permit over areas W00-2, W00-4 to W00-12, W00-14 to W00-19, W00-21 to W00-23, W00-25, W00-29, W00-51 to W00-52 and W00-58 to W00-61 are required to be made in the approved manner, submitted in duplicate and should be accompanied by—

1.1 Details of—

1.1.1 Technical Assessment

The applicant's technical assessment of the petroleum potential of the area, including the concepts underlying its proposed exploration work program, with sufficient detail to support that program

1.1.2 Minimum Guaranteed Work Program

The applicant's minimum guaranteed proposal (including indicative minimum expenditure) for exploration wells to be drilled, 3D and 2D seismic and other surveying activities, data evaluation and other work, for each year of the first three years of the permit term. This proposal, to be known as the minimum guaranteed work program, should comprise work expected to involve a substantial exploration component - normally, appraisal work should not be included

1.1.3 Secondary Work program

The applicant's proposal (including indicative minimum expenditure) for exploration wells to be drilled, 3D and 2D seismic and other surveying activities, data evaluation and other work, for each of the three remaining years of the permit term. This proposal, to be known as the secondary work program, should comprise work expected to involve a substantial exploration component - normally, appraisal work should not be included.

NOTE: Applicants should note it is mandatory that the minimum work program proposed in each year of the exploration permit is stated precisely to avoid any ambiguity. Proposals for work programs that cannot be guaranteed to be undertaken within the first 3 years of the permit must not be included.

1.2 Particulars of the applicant—

1.2.1 the technical qualifications of the applicant and of its key employees

1.2.2 the technical advice available to the applicant

1.2.3 the financial resources available to the applicant, including evidence of the applicant's ability to fund the work program proposed, a statement of other exploration commitments over the next 6 years, and a copy of the latest annual and quarterly reports for each applicant company

1.2.4 where relevant, the viability of the consortium lodging the application, including evidence that a satisfactory settlement has been, or can be, reached on the Joint Operating Agreement (a copy of a signed Heads of Agreement dealing will generally suffice), and

1.2.5 the percentage participating interest of each party to the application.

1.3 Other Information

Such other information as the applicant wishes to be taken into account in consideration of the application. Where an applicant has previously had an exploration permit cancelled such information might include why the applicant believes the prior failure is irrelevant to the current application.

1.4 Fee

Each application must be accompanied by a fee of SA3,000 payable to the Commonwealth of Australia through an Australian bank or bank cheque.

Further details of the work program bidding system outlined above, including the criteria for assessment of applications and the conditions to apply following the award of a permit, are available from the Director, Petroleum Division, Department of Mineral and Petroleum Resources in Perth and from the Petroleum Exploration & Development Branch of the Petroleum and Electricity Division, Department of Primary Industries and Energy in Canberra.

It should be noted that any income derived in the future from the recovery of petroleum from these areas would be subject to the Commonwealth Government's Resources Rent Tax.

Lodgement of Applications

Applications for areas **W00-2, W00-4 to W00-12, W00-14 to W00-19, W00-21 to W00-23, W00-25, W00-29, W00-51 to W00-52 and W00-58 to W00-61** must be lodged before 4:00 pm on Thursday, 11 October 2001.

Applications, together with supporting data should be submitted in the following manner to—

Director Petroleum Division
 Department of Mineral and Petroleum Resources
 Level 11, Mineral House
 100 Plain Street
 EAST PERTH, WESTERN AUSTRALIA, 6004

Attention: Petroleum Applications Receiving Officer

The following special instructions should be observed—

- two copies of the application and supporting data together with the application fee should be sealed in an envelope or package, clearly marked "Application for Exploration Permit Area...Commercial-in-Confidence"; and
- further enclosed in a plain covering envelope or package and delivered by hand or posted to the above address.

Receipts for applications (received and delivered by hand) will be issued by the Petroleum Applications Receiving Officer.

Enquiries concerning this gazettal should be referred to—

Margaret Beall
 Petroleum Division
 Telephone: (09) 222 3278
 Facsimile: (09) 222 3515

MN404*

PETROLEUM (SUBMERGED LANDS) ACT, 1982

Notice of Renewal of Exploration Permit

EXPLORATION PERMIT NO. TP/9 held by Apache Northwest Pty Ltd, Origin Energy Resources Limited, AWE Petroleum Pty Ltd and Carnarvon Petroleum NL has been renewed to have effect for a period of five (5) years from 10 July 2001.

W. L. TINAPPLE, Director Petroleum Division.

MN405

MINING ACT 1978

NOTICE OF APPLICATION FOR AN ORDER FOR FORFEITURE

Department of Minerals and Energy,
 Norseman.

In accordance with Regulation 49(2)(c) of the Mining Act 1978 notice is hereby given that the licences are liable to forfeiture under the provision of Section 96(1)(a) for breach of covenant, viz. non payment of rent.

D. N. JONES, SM.

To be heard in the Warden's Court Norseman on Tuesday, 4 September 2001.

DUNDAS MINERAL FIELD

P63/1078—Royce William Allen
 P63/1079—Royce William Allen
 P63/1080—Royce William Allen
 P63/1096—Royce William Allen
 P63/1097—Royce William Allen

P63/1098—Royce William Allen
 P63/1099—Royce William Allen
 P63/1100—Royce William Allen
 P63/1101—Royce William Allen
 P63/1102—Royce William Allen
 P63/1103—Royce William Allen
 P63/1104—Royce William Allen
 P63/1105—Royce William Allen
 P63/1106—Royce William Allen
 P63/1107—Royce William Allen
 P63/1108—Royce William Allen
 P63/1109—Royce William Allen

RACING, GAMING AND LIQUOR

RA401

LIQUOR LICENSING ACT 1988

SUMMARY OF LIQUOR LICENSING APPLICATIONS

The following is a summary of applications received under the Liquor Licensing Act 1988 and required to be advertised. Any person wishing to obtain more details about any application, or about the objection process, should contact the Liquor Licensing Division, 1st Floor, Hyatt Centre, 87 Adelaide Terrace, Perth, Telephone: (08) 9425 1888, or consult a solicitor or relevant industry organisation.

App. No.	Applicant	Nature of Application	Last Date for Objections
APPLICATIONS FOR THE GRANT OF A LICENCE			
8382	Wolfgang Augustin Frankl	Application for the grant of a Restaurant licence in respect of premises situated in Glen Forrest and known as Smith Mill Restaurant	1/8/01
8384	Ian Douglas Ranson & Hilde Gerharda Ranson	Application for the grant of a Producer—Wine licence in respect of premises situated in Mount Barker and known as Duke's Vineyard	8/8/01
8392	Peter George Jackson and Carol Anne Jackson	Application for the grant of a Producer—Wine licence in respect of premises situated in Harvey and known as Idlewild Wines	8/8/01
8394	Caron Corporation Pty Ltd	Application for the grant of a Wholesaler's licence in respect of premises situated in West Perth and known as Caron Corporation Pty Ltd	5/8/01
8396	Mark Ian Staniford & Lorrain Gail Quinlivan	Application for the grant of a Producer—Wine licence in respect of premises situated in Bridgetown and known as Sunnyhurst	2/8/01
8399	Skynova Pty Ltd	Application for the grant of a Special Facility licence in respect of premises situated in Cottesloe and known as Indiana Tea House	6/8/01
8400	Han Investments Pty Ltd	Application for the grant of a Restaurant licence in respect of premises situated in Joondalup and known as Chef Han's Café	7/8/01
8401	Aykut Sadak	Application for the grant of a Wholesaler's licence in respect of premises situated in Leederville and known as Efes Beverage	12/8/01
APPLICATION FOR THE REMOVAL OF A LICENCE			
128035	Mandurah Offshore Fishing and Sailing Club Inc	Application for the removal of a Club licence from premises situated in Mandurah suburb to a new site in Mandurah and known as Mandurah Offshore Fishing and Sailing Club Inc	8/8/01

App. No.	Applicant	Nature of Application	Last Date for Objections
APPLICATION FOR EXTENDED TRADING PERMITS—ONGOING EXTENDED HOURS			
8482	Orebo Pty Ltd	Application for the grant of an extended trading permit—ongoing extended hours, in respect of premises situated in Beaconsfield and known as Moondyne Joes	15/7/01
8542	Mangolin Pty Ltd	Application for the grant of an extended trading permit—ongoing extended hours, in respect of premises situated in Broome and known as The Mangrove Hotel	23/7/01

This notice is published under section 67(5) of the Liquor Licensing Act 1988.

HUGH HIGHMAN, Director of Liquor Licensing.

TRANSPORT

TR401

TRANSPORT CO-ORDINATION ACT 1996

Notice of Determination of Number Plate Fees

Pursuant to section 32A of the *Transport Co-ordination Act 1966*, I hereby determine that from 1 August 2001 the fees payable for the issue of number plates for an omnibus, licensed under Division 2 of the Act is as follows—

- (a) For the issue of a single number plate \$15;
- (b) For the issue of a pair of number plates \$17.

Dated at Perth this 9th day of July 2001.

M. ROBERTS, Minister Assisting the Minister for Planning and Infrastructure.

TR402

TRANSPORT CO-ORDINATION ACT 1996

Notice of Determination of Fees (Aircraft Licences)

Pursuant to section 21 of the *Transport Co-ordination Act 1966*, I hereby determine the fees payable for an aircraft licence issued pursuant to Division 4 of the Act expiring on or after 31 July 2001 as follows—

- (1) For licences where the fees for those licences are determined in accordance with section 21(c)(i)—1% of gross earnings;
- (2) For licences where the fees for those licences are determined in accordance with section 21(c)(ii)—\$0.048 per kilogram of maximum take-off weight;

Dated at Perth this 9th day of July 2001.

M. ROBERTS, Minister Assisting the Minister for Planning and Infrastructure.

PUBLIC NOTICES

ZZ101

PUBLIC TRUSTEE ACT 1941

Notice is hereby given that pursuant to Section 14 of the Public Trustee Act, 1941 and amendments the Public Trustee has elected to administer the estates of the undermentioned deceased persons.

Dated at Perth the 5th day of July 2001.

A. R. McLaren, Public Trustee,
565 Hay Street, Perth WA 6000.

Name of Deceased; Address; Date of Death; Date Election Filed.

Kyne, Anna Philomena (DEC 33162500DG1); Trayning; 10/11/96; 9/5/01.
 Hughes, John Idwal (DEC 33113200DG4); Kensington; 9/12/00; 14/5/01.
 Thomas, Joyce May (DEC 33132200DG4); West Leederville; 1/1/01; 23/5/01.
 Healey, Thomas (DEC 33163300DC4); East Perth; 14/2/01; 29/3/01.
 Murray, Matthew John (DEC 33215300DC4); Kelmscott; 10/3/01; 30/5/01.
 Lapkunas, Joseph (DEC 32901600DL4); Como; 24/8/00; 29/5/01.
 Smith, Annie Marion (DEC 33211800DP4); Lesmurdie; 14/3/01; 30/5/01.
 Farmer, Olive Margaret (DEC 33096700DS4); Redcliffe; 13/4/95; 1/6/01.

ZZ102**TRUSTEES ACT 1962**

NOTICE TO CREDITORS AND CLAIMANTS

Creditors and other persons having claims (to which Section 63 of the Trustees Act relates) in respect of the Estates of the undermentioned deceased persons are required to send particulars of their claims to me on or before the 11th August 2001 after which date I may convey or distribute the assets, having regard only to the claims of which I then have notice.

Atkins, Allan, Late of Yulanya Nursing Home, Port Hedland, died 26/3/2000, (DEC32951300DS4)
 Brehaut, Florrie Ethel, Late of 49 Fulham Street, Kewdale, died 10/6/2001, (DEC33339400DS2)
 Broad, Jessica-Lea Campbell, Late of Melrose Station Via Leonora, died 8/7/2000, (DEC33245400DP2)
 Dixon, Ellen Catherine, also known as Ellen Katherine Dixon, Late of Brightwater Nursing Home, Renegade Drive, Kingsley, died 13/6/2001, (DEC33336100DL4)
 Hewitt, Harry Edwin Joseph, Late of Hollywood Village Nursing Home, 120 Monash Avenue, Nedlands, formerly of 7 Philip Road, Dalkeith, died 26/5/2001, (DEC33318100DP4)
 Hickson, William Hamilton, Late of RSL War Veterans Home, 51 Alexander Drive, Mount Lawley, died 2/7/2001, (DEC33345000DC4)
 Jones, Alexandra Isabel, Late of 36 Dalgety Street, East Fremantle, died 24/6/2001, (DEC33341 900DG2)
 Lambert, Leo Michael, Late of 88 Forrest Street, South Perth, died 19/6/2001, (DEC33331000DL3)
 MacWilliam, Alice May, Late of Craigwood Nursing Home, 29 Gardner Street, Como, died 18/4/2001, (DEC33347300DP3)
 Morris, Cyril Jean, Late of 22 Roberts Street, Norseman, died 3/6/2001, (DEC33349300DC2)
 Pendleton, John Young, Late of 127 Pola Street, Dianella, died 28/6/2001, (DEC33344600DC3)
 Truglio, Catena, Late of 3 Valentine Avenue, Dianella, died 15/6/2001, (DEC33342300DS4)
 Turner, Coral Hope, Late of 7 Grant Place, Bentley, died 22/6/2001, (DEC33339200DG2)

ANTONINA ROSE McLAREN, Public Trustee,
 Public Trust Office,
 565 Hay Street,
 Perth WA 6000.

Telephone: 9222 6777

ZZ201**TRUSTEES ACT 1962**

NOTICE TO CREDITORS AND CLAIMANTS

Creditors and other persons having claims to which Section 63 of the Trustees Act, 1962 as amended relates in respect of the Estate of M. T. M. Cooley, late of Collie are required by the personal representative to send particulars of their claims addressed to the Executor of M. T. M. Cooley deceased care of Mr Alan Blackhurst of 32 Malba Crescent, Dianella WA 6059 by the 21st day of July 2001 after which date the personal representative may convey or distribute the assets having regard only to the claims of which the personal representative then has notice.

A. BLACKHURST, Executor.

ZZ202**TRUSTEES ACT 1962**

NOTICE TO CREDITORS AND CLAIMANTS

Creditors and other persons having claims (to which Section 63 of the Trustees Act 1962 relates) in respect of the estate of the undermentioned deceased are required by the personal representative of care of Newton Vincent, Barristers and Solicitors, 1st Floor, 50 Pier Street, Perth to send particulars of their claims to him within one month from the date of publication of this notice at the expiration of which time the personal representative may convey or distribute the assets having regard only to the claims of which he then has notice—

Florence Winifred GRANT, late of Joseph Cooke Hostel, 2 Houtmans Street, Shelley, Home Duties. Date of Death: 5th June 2001.

NEWTON VINCENT, Barristers and Solicitors.

ZZ203**TRUSTEES ACT 1962**

Ethel Mavine Peterson, late of Lakeside Lodge, Stanton Road, Redcliffe, in the State of Western Australia, Widow, Deceased.

Creditors and other persons having claims to (to which section 63 of the Trustees Act 1962 relates) in respect of the estate of the deceased, who died on 23rd March 2001, are required by the trustee, Devin Boyd King C/- Black & Co, Barristers and Solicitors, Unit 7, Level 2, Piccadilly Square South, 10 Nash Street, East Perth to send particulars of their claims to him by the 18th day of August 2001 after which date the trustee may convey or distribute the assets having regard only to the claims of which he then has notice.

WESTERN AUSTRALIA

YOUNG OFFENDERS ACT 1994***Price: \$15.85 counter sales****Plus postage on 300 grams****YOUNG OFFENDERS REGULATIONS 1995*****Price \$4.45 counter sales****Plus postage on 65 grams**

*Prices subject to change on addition of amendments.

WESTERN AUSTRALIA

THE CRIMINAL CODE

(Reprinted as at 9 February 2001)

Price: \$34.00 counter sales*Plus postage on 900 grams**

* Prices subject to change on addition of amendments.

CLAIMS FOR MISSING ISSUES

(SUBSCRIPTION ITEMS)

For a claim to be recognised as valid, written notification must be lodged at State Law Publisher, 10 William Street, Perth 6000 within 28 days of publication of the missing item.

Claims lodged after this date will attract payment in full.

STATE LAW PUBLISHER

SUBSCRIPTION CHARGES 2002

All subscriptions are for the period from 1 January to 31 December 2002. Subject to certain limitations, refunds may be allowed if a subscription is cancelled during the year. The prices quoted include postage by surface mail unless stated otherwise.

GOVERNMENT GAZETTE

General *Government Gazettes* are published on Tuesday and Friday of each week, unless disrupted by public holidays or unforeseen circumstances.

Special *Government Gazettes* are published periodically.

All Gazettes	\$
Within WA	750.20
Interstate	777.70
Overseas (airmail)	1,168.20
Bound Volumes of full year	1,013.10

Electronic Gazette Online

(includes all Gazettes from Jan 1998)

Existing hard copy subscriber	173.80
Electronic Subscription only	578.60
<i>Gazettes on CD ROM from 1998</i> (per year)	694.10

INDUSTRIAL GAZETTE

Industrial Gazette is published monthly.

	\$
Within WA	301.40
Interstate	359.70
Overseas (airmail)	502.70
<i>Gazettes on CD ROM from 1998</i> (per year)	300.30

HANSARD

Hansard is printed and distributed weekly during parliamentary sessions.

	\$
Within WA	480.70
Interstate	594.00
Overseas (airmail)	643.50

Bound Volumes of Hansard

Within WA	580.80
Interstate	618.20
<i>Hansards on CD ROM from 1999</i> (per year)	578.60

STATUTES

Bound Statutes

Bound volumes are posted during March of the following year.

	\$
Within WA	258.50
Interstate	286.00
Overseas	291.50
Half Calf Bound Statutes	710.60

Bound Volumes on CD ROM from 1998

(per year)	257.40
------------------	--------

Loose Statutes

Statutes are posted weekly as they become available.

	\$
Within WA	276.10
Interstate	286.00
Overseas (airmail)	409.20

Sessional Bills

Bills are posted weekly as they become available.

	\$
Within WA	380.60
Interstate	398.20
Overseas (airmail)	595.10

Electronic Statutes Online

Includes all Acts, Regulations, Bills, Acts by year, Index to Statutes, Hansard, etc

	\$
1st user	679.80
2nd and each additional user (each)	339.90
More than 10 users (each)	170.50

Data on CD's is fully indexed and is searchable. Other CD ROM products with legislation or other statutory information can be packaged to individual requirements. Prices are available on request.

